

A

ALBERT GALLATIN

Route 51 South to the outskirts of Uniontown. Look for the Ames Shopping Center and make a right onto 119 South. Take 119 by-pass. Exit onto 119 South and then turn right at the exit. You will still be on Route 119. Go five miles until you come to a crossroads (There will be a small coal company on the left) - make a right at the crossroads and slow down because you want to make the first sharp left. The school will be less than a minute away.

ALIQUIPPA

Take Parkway past Airport to Beaver Valley Expressway (Rt. 60). Take the Aliquippa Exit; bear right off the exit onto Mill Street. Go through three lights. About ¼ mile past the 3rd light look on the right for Aliquippa Fire Station and then the Aliquippa Maintenance Building. Make a hard right onto Maratta Road. Go to the first stop sign. Turn left on Main Street. Go three blocks and turn left into the high school campus.

ALLDERDICE

From the Parkway take the Squirrel Hill Exit. Follow to a "T" where you will see a sign for Squirrel Hill and go left at that sign. Go up to the light and turn right onto Forward Avenue. Go one block to the next light and turn left. The school is on the corner of Forward and Shady. The parking available is street parking. The entrance to the gym is on Shady, approximately 250 yards from the corner.

ALTOONA

Take US-22E toward Murrysville. Merge onto I-99N / US-220N via the exit on the left toward Altoona. Merge onto 17th Street via Exit 33. Turn right onto PA-764N / 6th Avenue.

AMBRIDGE

Take I-79 North to the Sewickley Exit. Take Route 65 North to Ambridge. Pass Ambridge True Value; red light after True Value (Route 989) make a right. Take 8th Street four traffic signals to Duss Avenue. School is on the left.

Junior High

Take I-79 North to Exit 19. Follow Rt. 65 into Ambridge (about 7 miles) to the 8th Street traffic light. Go straight thru to the 5th light, you will go past the Northern Lights Shopping Center, there will be a bowling alley and gas station at the light - turn right onto Conway Walrose Road. Go up hill, winding, at top of hill about 2 2 miles, it will level off, you will see a sign on your left that says (AMBRIDGE AREA SCHOOL DISTRICT), make the right turn onto First Street. Go straight on First Street, after a couple of stop signs you will see the school on your left.

AQUINAS

Take I-79 North, exit at PA-910 Wexford Exit. Turn onto PA 910 East (Orange Belt) and go east for about 7 miles. You will cross over railroad tracks. A few yards after the railroad tracks turn right onto Gibson Road and go south for 1.4 miles. You will come to a stop sign, where Gibson Road merges onto West Hardies Road for 0.8 miles (do not make a hard right otherwise you will not be on West Hardies Road). The school is on your left just after St. Catherine of Sweden church. The field is behind the school.

AVELLA AREA

Take the Parkway West to Route 79 South to Bridgeville exit 11. At the stop light off the exit turn left onto Route 50 West. Follow 50 West through Cecil and Hickory. Stay on 50 West (go straight) at Washington Federal Savings and Loan. From Washington Federal Savings and Loan, Avella High School and Athletic Fields are five miles away (on right).

AVONWORTH

Take I-579 North to I-279 North exiting at the Camp Horne Road Exit. Turn left at the exit and make a right at the 2nd traffic light onto Josephs Lane. School and field are at the top of the hill.

Accord Park

Take 579 North to 279 North exiting at the Camp Horne Road exit. Turn left at the exit and go straight, through 3 traffic lights, around sharp bend and the park will be approximately ¼ mile on the left

856 Field

Take I-79 North to the Mt. Nebo Road Exit. Make a right off the exit ramp and go up the hill until you see the CoGo's on your left. Make the left immediately after the CoGo's onto Nicholson Road (856). Go approximately 1 mile and the field will be on your left.

Baseball Field

Take 279 North to Camp Horne Road exit; make a left onto Camp Horne Road, Follow Camp Horne Road to Rt. 65 (Ohio River Blvd.) Make a left onto Rt. 65. The field is on the left about a block and half.

Mayernik Softball Field

Take 79 North exiting at the Sewickley/Emsworth Exit. Follow signs towards Emsworth. Merge onto Rt. 65/Ohio River Blvd. Turn left at the 1st traffic light. Make a quick left onto Huntington Ave. and follow this road for approximately ¼ of a mile and the field will be on your left, after the playground.

B

BALDWIN

High School

Baptist Road to Brownsville Road to Route 51 - turn right onto Route 51 at the Lutheran Church. Go approximately 2 mile. School is on the left.

Harrison Middle

Stay in right lane as you pass through the Liberty Tubes.

Go straight through the light at the end of the tubes.

Following the signs for Route 51 south, bear to your right and following the clover leaf.

Follow Route 51 South (approximately 8 miles) to the intersection of Brownsville Road and Route 51. There's a Gulf Station and PNC on the left, and a GBU Insurance Company on the Right.

Make a right onto Brownsville Road.

As you approach the next light, stay in the right lane and then go straight through the light. You then will be on Baptist Road.

Follow Baptist down the hill and through the next two traffic lights, staying on Baptist Road. Caste Village Shopping Center and Giant Eagle will on your right.

As you climb the hill, turn left on the second street, Windvale Drive.

Follow Windvale Drive through the stop sign, Harrison Middle School will be on your left.

Bus Drivers please use the second driveway entrance to drop off your students in front of the gym lobby.

Leland Field

From RT. 51 South (at Century III Mall):

- Take Rt. 51 North (toward Pittsburgh) cross over Lebanon Church Road.
- Continue on Rt. 51 to the second traffic light and turn left on to Grace St. (between Exxon Station and Pizza Shop)
- Go through one lane railroad tunnel to the stop sign.
- At stop sign, turn right on to Macassar Drive.
- At next stop sign, turn left on to Holdsworth Drive.
- Continue on Holdsworth and turn right on to Wolfe Drive.
- Make first left into Leland Park parking lot.

From RT. 51 North (at Brentwood Towne Center):

- Take Rt. 51 South (toward Elizabeth).
- At the second traffic light past Eat N' Park, turn right on to Grace St. (between Exxon Station and Pizza Shop)
- Go through one lane railroad tunnel to the stop sign.
- At stop sign, turn right on to Macassar Drive.
- At next stop sign, turn left on to Holdsworth Drive.
- Continue on Holdsworth and turn right on to Wolfe Drive.
- Make first left into Leland Park parking lot.

From Rt. 88 intersection at the entrance to South Park:

- Turn on to Baptist Road (South Park Shoppes will be on your left)
- Take Baptist Road to the second traffic light and turn right on to Broughton Road.
- Follow Broughton Road as it turns into Curry Hollow Road.
- Stay in left lane and just after going under the railroad trestle, Turn left on to Brownsville Road.
- Take Brownsville Road up hill and then turn right on to Knoedler Road.
- Turn right at the second street, Wolfe Drive.
Turn right in to the Leland Park parking lot.

Municipal Field

Heading South on Rt. 51, turn left onto Brownsville Road – right onto Sankey – right onto Churchview – right onto Romanus – go past pool to Baldwin Municipal Field.

Paynter

Stay in right lane as you pass through the Liberty Tubes.

Go straight through the light at the end of the tubes.

Following the signs for Route 51 south (Uniontown), bear to your right and following the clover leaf.

Stay on Route 51 passing the following on the right side of the road:
Tambellini's Restaurant, Overbrook School and Magnotti & Son Stone.

Get into left hand lane, you will go through the first red light. Make sure you are in the turning lane for the second light. (Pittsburgh Fire Station will be on your right)

Make a left on Maytide Street and follow Maytide to top of the hill.

Make a right on to Brownsville Road then an immediate left onto to Sankey Avenue.

At top of hill, make right on to Churchview Avenue

Follow Churchview Avenue passing: BP gas station (left side), Baldwin Firehall (left side) and the Baldwin Police station (right side).

Right onto Mary Ann Drive
Left onto Pleasantvue Drive
Right into school driveway

Wallace

Baptist Road to Brownsville Road to Route 51 (Zion Lutheran Church). Turn right onto Route 51. Make first left onto Stilley Road (Remax Realty on corner). Go up Stilley about 100 yards to Prospect and turn left. Go to 4th Stop Sign and turn right onto Willock Road. Go about 1/4 mile to Wallace School (school is closed). Field is in the back of the school.

Whitehall

Rt. 88 North to Grove Road – Left onto Baptist Road – Stay in right lane. Make right onto Brownsville Road. First right on Curry Road. The field is before Whitehall Elementary.

BELLE VERNON

High School & Stadium

Take Rt. 51 South. When you cross the Elizabeth Bridge you will be approximately 10 minutes from the stadium and the high school. Follow Route 51 past the Brunswick Bowling Lanes. Go thru two traffic lights and take the Route 201 exit. Proceed past the Peasant Village Professional Plaza and continue to the traffic light. Turn right at the light onto Route 201 South. Go about 100 feet and turn right again onto Pleasant Valley Blvd. Take the first right (Crest Avenue) up the hill to the stadium and Rostraver Middle School. To get to the high school proceed straight ahead and travel up the hill to the second parking area which is located near the gym and pool.

Washington Twp. Softball Fields

Take I-70 East and exit onto Route 201 South. Travel past the Wal-Mart Shopping Plaza (right) and K-Mart Plaza (left). Go straight thru the next light. At Frankie's Restaurant, turn left onto Perry Avenue. Turn right onto Scallabrini Street (just past the Draft House Bar) or if you miss this street, you may turn right on Koslasky Street. Either street will take you to the fields.

Cedar Creek Park

Traveling on Route 51 South Look for the Burger King/BP Gas Station and turn left just before it. Once you have turned by the Burger King/BP Gas Station follow road until you come to "Y", take the right fork. Continue on the main road until you come to the Park entrance on your left. Turn left and proceed to next road to your right. Proceed up hill to parking area and baseball field is located on the right side of the road.

BETH CENTER

From PA I-70 East, south on 43 (Toll \$0.75)to Fredericktown, PA.
About two blocks beyond the Post Office (right side, middle of town)
turn right on **Crawford Road**, (up the hill and across the train tracks)
At the top of the hill **at the "Y" bear to the right**, campus is 2 miles ahead.
The first school on the right is the Middle School.
The Administrative Offices and Elementary School are next on the right.
The High School is located on the left.
20 minutes driving time from I-70

BETHEL PARK

High School

Route 19 South to South Hills Village intersection. Left onto Fort Couch Road. Left onto Bethel Church Road. At the top of the hill make a right onto Church Road. Turn left into the 2nd driveway.

Purkey Field

Field is located below the high school. Turn at the 3rd left on Church Street.

Neil Armstrong Middle School

Take Rt. 88 South. Make a left on Berryman. Go to top of hill make a left on Murray. School is at the end of the road.

Independence Middle School

Follow directions to high school. When coming from the area of South Hills Village – do not turn right at Church Road. Continue through the light, pass about a dozen houses and look for the orange Independence School sign on your right and turn at this driveway which leads back to Independence School.

Millennium Park

Coming from the north on Rt. 19 follow direction to the high school. DO NOT TURN at the light by the Adm. Building. Go straight on Bethel Church Road and cross over Rt. 88 by Hollywood Interiors. Bethel Church Road changes to Broughton Road. Make a left at the next light onto Baptist Road. Go through the light at the bottom of the hill and look for Dukes Station on your right. The entrance to the park is across the street. If you pass 84 Lumber you have gone too far.

Park Avenue Field

Rt. 88 South to South Park Road. Right on South Park Road to top of hill. Right on Park Avenue. Trolley on corner.

BISHOP CANEVIN

Take Greentree Road to Forsythe Road. Forsythe Road becomes Chestnut Street. Turn right onto PA-50/E Main Street. Continue to follow PA-50. Turn left onto Morange Road.

BLACKHAWK

Take the expressway (Route 60) to exit #15 at Chippewa. You will see a sign indicating last exit before toll road. At the base of the exit is the first of four red lights you will encounter. Turn left here. This is Route 51. You will pass under Route 60 and will come upon two quick traffic lights within 1/3 mile after the left turn. About 1/2 miles ahead is the fourth light and you need to move to the island lane in the center to turn left. Landmarks in order on your right are 1) Buy 'n Fly gas station, 2) Citizens Bank, 3) DeAngelis Donut Shop, and 4) Sky Bank. You will come to a four way stop. Proceed straight ahead. Traveling two-tenths of a mile, you will come to Blackhawk Road. (Route 251 W) Turn left onto Blackhawk Road, but be cautious of the traffic. In approximately 1 mile, turn right onto McClain Road. The school sits a short distance from this turn on the left. If you pass Black Hawk Golf Course, you have gone too far. Enter the first of the two driveways.

BRASHEAR

High School

155 Cochran RdPittsburgh, PA 15228-1360

[Add a Note](#)

[Search NearbyZoom](#)

Online Offers:



[Best Pittsburgh Hotels](#)



[Pittsburgh Restaurants](#)



1. Start out going **southeast** on **Cochran Rd/US-19 S** toward **US-19 N**.

0.2 mi



2. Turn **left** onto **Washington Rd/US-19 Trk N**. Continue to follow **US-19 Trk N**. 1.2 mi



3. Turn **left** onto **McFarland Rd**.
McFarland Rd is just past Peermont Ave
Franco's Trattoria is on the right
If you reach Biltmore Ave you've gone about 0.1 miles too far 0.8 mi



4. **McFarland Rd** becomes **Banksville Rd/US-19 N**. 1.5 mi



5. Turn **slight right** onto **Crane Ave**.
Crane Ave is 0.1 miles past Goldstrom Ave 0.6 mi



6. **590 CRANE AVE** is on the **left**.
Your destination is just past Lowenhill Ave
If you reach PA-51 you've gone about

Langley Baseball Field

1. Start out going **southeast** on **Cochran Rd/US-19 S** toward **US-19 N**. 0.2 mi



2. Turn **left** onto **Washington Rd/US-19 Trk N**. Continue to follow **US-19 Trk N**. 1.2 mi



3. Turn **left** onto **McFarland Rd**.
McFarland Rd is just past Peermont Ave
Franco's Trattoria is on the right
If you reach Biltmore Ave you've gone about 0.1 miles too far 0.8 mi



4. **McFarland Rd** becomes **US-19 N**. 2.6 mi



5. Merge onto **US-19 N/PA-51 N/Saw Mill Run Blvd N** via **EXIT 69C** toward **West End**. 1.0 mi



6. Merge onto **PA-51 N** toward **McKees Rocks/West End**. 1.2 mi



7. Turn **left** onto **Corliss St**.
Corliss St is 0.2 miles past W Busway
If you reach Castalia St you've gone a little too far 0.4 mi



8.

Corliss St becomes Chartiers Ave.

0.2 mi

[Zoom to this Step](#)[Avoid this Step](#)

9.

1463 CHARTIERS AVE is on the **left**.*Your destination*

BURGETTSTOWN

Follow Parkway towards the airport. Take Route 22 West toward Weirton, WV. Stay on Route 22 West past the Imperial and McDonald exits to the Bavington exit. At the Bavington exit, proceed to the stop sign at the end of the ramp, make a right, go 50 yards to the next stop sign, and make a left onto Steubenville Pike (Old Route 22). Stay on this road for 1.2 miles, then make the left onto Bavington Road just before the Bavington Inn. From the Bavington Inn, the high school is 2.5 miles on your left. The entrance to the baseball and softball fields is just before the high school entrance on your left (Hillman Park).

BURRELL

Take I-279 N, merge onto PA-28 N via Exit 7C toward Chestnut St/East Ohio St/Etna. Take Exit 13 toward Creighton/New Kensington Br. Turn slight right onto Crawford Run Road/Orange Belt. Turn right onto Freeport Rd/Orange Belt. Turn left onto PA-56/CL Schmitt Bridge/New Kensington Bridge/Orange Belt. Take the PA-56 E ramp toward Arnold. Keep left at the fork in the ramp. Turn slight right onto Industrial Blvd/PA-56/Orange Belt. Turn left onto 7th St/PA-56/Orange Belt. Continue to follow 7th Street/PA-56. Turn left onto Stevenson Blvd/PA-366 W/PA-56 E. Continue to follow PA-56 E. Turn right onto Puckety Church Road.

BUTLER

I-79 North to Evans City. Turn right on Route 528. Follow 528 to stop sign at Route 68. Turn right on Route 68 east. Follow 68 through Evans City. After passing Agway store (about 12 miles), go to fourth light (Dairy Queen) and turn right. For Intermediate High School, go through Senior High School complex to stop sign, go straight into Intermediate High School entrance.

Butler Junior High

Route 8 North exit (go approximately 17 miles). Continue on Route 8 North which will turn into Main Street. Go 5 lights, make a right onto Cunningham Street. At next light, make left onto McKean Street. Go through next light and make next right onto New Castle Street alley into Junior High complex.

Pullman Park

Route 8 North to Lyndora exit. Go three lights, turn right onto Pillow Street (7-11 on right corner). Pullman Park two blocks on right.

or

I-68 to Lyndora exit, past Senior High School, and bear right towards Lyndora exit. Go to first light. Left onto Pillow Street. Pullman Park is 2 blocks on the right.

South Butler Baseball Field

Route 8 North, turn right at Kelly's Chevrolet. Follow that road to a "T", turn left. Field on right.

Highfield Community Field

Route 8 North to Lyndora exit. Turn left at first light onto Whitestown Road. Follow Whitestown Road for 2 miles to light. Turn left onto Duffy Road. Highfield Community Field on left.

I-68 East through Evans City past Butler Farm Show. Turn right onto Duffy Road. Go straight through at light. Field on left.

Butler County Soccer Fields

Take Route 8 North through Butler (Main Street is Route 8 North). Go up hill and past Clearview Mall. Bear right onto 308 North towards West Sunbury. Turn right onto Henricks Road. Go straight through at the stop sign. Turn left onto Palmer Road.

C

CALIFORNIA UNIVERSITY

Take 79 South to 70 East toward New Stanton. Take exit 37A, follow Rt. 43 (toll road) to university exit, turn right. At bottom of hill, make a right at light and follow into campus.

Adamson Stadium

I-79 South to I-70 East, take Exit 37A (Toll Road 43). Exit at the California exit. At the end of the exit ramp, make a right. Travel straight to the top of the hill and make a right onto Rt. 88 South. Travel approximately 1.5 miles and make a right into Adamson stadium.

CANON MCMILLAN

Take Route 19 South until you reach the Rt. 519 exit. Exit to the right on Rt. 519 and stay to the right all the way to the end of the ramp. This will be Rt. 980. Follow Rt. 980 for 2/10 of a mile and turn left on Boone Avenue. Follow Boone until you cross the bridge (over I-79). The high school is immediately to the right.

Cecil Park

Cochran Road to Rt. 50. At light make a left. Follow Rt. 50 through Bridgeville and continue until you come to Cecil Park on left.

Forbes Field

Take Rt. 19 S to Jct. 519/Eighty-four/Canonsburg exit (to the right off Rt. 19.) Stay to the extreme right and travel to the stop sign. Continue on this road down (past South Central Elementary on the left) until you reach the traffic light at the intersection. Make a left on to Pike Street. Follow Pike Street to the next light. At the light make a left onto Jefferson. Make the next right on to Murdock Street. Follow Murdock to the stop sign. At the stop sign make a left on to Iron Street. Follow Iron Street to the rear of the stadium. You will see the field off to the left.

Hills-Henderson

Take Route 19 North to intersection of Rt. 19 and Valleybrook Road. Make left. At next stop sign (at bottom of hill), make right. Follow this road going over a bridge and going up a hill passing Catholic church on the right. Remain on this road to Mayview Road making a right onto Mayview Road. Kid=s World is on the right and the school is directly next to Kid=s World on the right.

McDowell Fields

Take Rt. 19 South until you reach King's Restaurant. Make a right at the light onto McClelland Road. Travel approximately 1 mile up the hill at the light make a right onto McDowell Lane. The field will be 1 mile down the road on your left.

North Strabane Fields

Take Rt. 19 South to Jct. 519/Eighty-Four/Canonsburg. Turn right to exit. Bear left following "Eighty-Four" sign. Follow 519 to the North Strabane Municipal Building and make the left. Continue up the hill to the field (on the right).

Football & Track

Take Rt. 19 South to Jct. 519/Eighty Four/Canonsburg Exit right of Rt. 19. Stay to the extreme right to stop sign. Continue on this road down hill and to the light at intersection on Pike Street make left, go to next light and make left onto Jefferson Avenue. Stadium is ½ block on right.

Middle School

Follow I-79 South Exit 45 toward PA-980/Canonsburg. Turn right onto McClelland Road. Turn left onto Morganza Road. Turn left onto PA-980/Adams Ave. Turn right onto E. College Street.

Town Park Ball Field

Follow Rt. 19 South through McMurray. When you get to the light at Weavertown Road, pass through the light. Make the 2nd right. Stay to the right to the stop sign. Follow this road for 102 miles passing South Central Elementary School and cross railroad tracks. Proceed through light and up the hill passing Canonsburg Middle School to your right. Continue to top of hill. Stay to the left. Continue on Ridge for 1-2 miles past St. Patrick's Cemetery. Field is on the left immediately past the cemetery to the left. Make the left onto Yoney Drive and follow to the field.

Wylandville Elementary

Take Rt. 19 South to Jct. 519/Eighty Four/Canonsburg Exit, turn right off Rt. 19. Stay to the left, heading towards Rt. 519 South, until you come to the stop sign. At stop sign make a left onto Rt. 519 South. Follow this road approximately 4 miles and make a left into Wylandville Elementary.

CARRICK

Volunteers Field

From the Parkway West inbound:

1. Take ramp before Ft. Pitt Tunnels to 51 South (Saw Mill Run Blvd)
2. Continue on 51 South for approximately 3 miles
3. Turn left on Nobles Lane (light just before Cogo's on left)
4. At stop sign behind Cogo's, proceed straight up the hill on Colerain St.
5. Fields are at next stop sign: baseball on left side of street, softball on right side of street.

If you are traveling north on 51, you will turn right on to Nobles Lane, just past the Cogo's at the stop light.

CENTER AREA

Center High School

Rt. 60 past Airport to Monaca exit. The ramp splits, go left. Go to second light, get in right lane. Turn right onto Broadhead Road, follow for one mile. Turn left onto Baker Road (Lucci Plaza on right) to school entrance.

Todd Lane Elementary School

Route 60 North (Beaver Valley Expressway) past Airport to Exit 11 (Center Exit). Turn right at off-ramp stop sign. Continue straight, through red light to "T" in road. Make left on Broadhead Road. Continue on Broadhead Road, straight through red light at CCBC entrance to Baker Road (look for

Center High School directional sign at Baker Road, past Davidson's Maytag Appliance Store on right (1.9 miles). Turn right on Baker Road to school entrance. Continue around school to rear, take road adjacent to left of Football Field. This road will go directly to Todd Lane School (.2 miles).

Center Grange Road Complex

Route 60 North (Beaver Valley Expressway) past the Airport to Exit 11 (Center Exit). Turn right at off-ramp stop sign. Continue straight, through the red light to "T" in road. Make left onto Broadhead Road. Continue on Broadhead Road to Center Grange Road (1 mile). Turn right onto Center Grange Road. Soccer complex is 1 mile on left.

CENTRAL CATHOLIC

279 South to Oakland exit. Make a right onto Forbes Avenue. Make a left onto South Craig Street. Make a right onto Winthrop. The gym is located behind the school.

McGee Field

279 to 376 East towards Monroeville. Get off at the Squirrel Hill exit. Make kind of a "U" turn onto Beechwood Blvd. (towards Greenfield). Go about ½ mile and there will be a church on your left. The field is behind the church.

CMU Football Field

279 South to 579 South. Take Monroeville/Blvd. Of the Allies exit (East) to Forbes Avenue exit. Pass the Cathedral of Learning. Field on right on Forbes Avenue-Oakland, right behind high school.

Schenley Park (Cross Country)

Follow signs to Liberty Bridge (579). Cross river following Monroeville signs. Get on Blvd. of Allies. Stay on Blvd. of Allies past McGee Hospital on left, pass Bates Street. Cross Bridge and make an immediate right (follow signs saying Ice Rink and pool). Go to top of the hill. The fields are next to tennis courts.

Edgewood Country Club

PA Turnpike East to Monroeville exit. Take 22 West towards Pittsburgh. Take the Church Hill exit. Go left at the light. Go to next light and turn left. Go straight through two stop signs and Country Club is on the right.

Joe Natoli Field (Morningside) – Varsity Baseball

To Joe Natoli Field: Take Rt. 8 South heading towards Pittsburgh.

Take the 62nd Street Bridge across to Butler Street.

At traffic light at the end of the bridge turn left onto Butler Street

Take the first right just as Butler bends to the right - onto Baker Street

Follow Baker Street to the top of the hill to the stop sign.

Make a right at that stop sign onto Morningside Ave.

Stay on Morningside until you get to the traffic light

Make a left at the light onto Greenwood Street (Rite Aid on your left)

Take Greenwood - go straight at first stop sign (Jancey) - go straight at next stop sign (Chislett).

At next Stop sign (Anteitem St.) make a right turn; the field will be straight ahead of you.

CENTURY V SOCCER FIELDS

Head South on Rt. 19. Turn left at Connor Road. Turn right on Rt. 88 South. Turn left at Broughton Road. Turn right on Brownsville Road. Turn left at Hough Drive.

CHARTIERS HOUSTON

I-79 South to Meadowlands exit. Turn right, cross bridge. Go to T, make right. High school one mile on left.

CHARTIERS VALLEY

Cochran Road to Greentree Road. At the intersection of Greentree Road and Route 50 make a left. At the third light turn right onto Thoms Run Road. The school is the first driveway on the left.

Intermediate School

Take Cochran Road past Virginia Manor Shopping Center. At the first light past the shopping center, make a right onto Swallow Hill Road (up the hill). Go through 2 stop signs, past the second stop sign you will see a sign on the left for the Intermediate School. Go around the school to the big parking lot. It will be the last field.









Woodville Field

Follow Cochran Road straight onto Greentree Road to Route 50. At the light make a left towards Bridgeville. Proceed on Route 50 to Thoms Run Road - turn right. Go under I-79 underpass and go about 300 yards. Field is on the right - next to the CV Bus Garage.

Thoms Run Field

Follow Cochran Road straight onto Greentree Road to Route 50. At the light make a left towards Bridgeville. Proceed on Route 50 to Thoms Run Road - turn right. Go under I-79 underpass and go about 300 yards. Turn into the Primary School driveway. The field is at the Primary School.

Webb Field

- | | | |
|---|--|---------|
| 1. | Start out going south on Moffett
Sttoward Bower Hill Rd. | 0.06 mi |
| <hr/> | | |
|  | 2. Turn right onto Bower Hill Rd. | 1.6 mi |
| <hr/> | | |
|  | 3. Turn right onto Vanadium Rd.
<i>Vanadium Rd is 0.2 miles past Kane Blvd</i> | 0.7 mi |
| <hr/> | | |
|  | 4. Turn left onto Montgomery Ave.
<i>Montgomery Ave is just past Main St</i>
<i>If you reach Brian Way you've gone a little too far</i> | 0.5 mi |
| <hr/> | | |
|  | 5. Turn right onto PA-50/Washington Pike.
<i>Peters Place is on the corner</i> | 0.2 mi |
| <hr/> | | |
|  | 6. Turn left onto Washington Pike Connector.
<i>Washington Pike Connector is just past Murray Ave</i>
<i>If you reach Winstein St you've gone a little too far</i> | 0.10 mi |
| <hr/> | | |
|  | 7. Merge onto I-79 N toward Erie. | 1.7 mi |
| <hr/> | | |
|  | 8. Take EXIT 57 toward Carnegie. | 0.2 mi |
| <hr/> | | |
|  | 9. Keep left to take the Noblestown Rd ramp toward Oakdale. | 0.05 mi |



10.

Turn **left** onto **SR 3048/Noblestown Rd.**

2.0 mi



11.

Turn **slight left** onto **Highview St.***Highview St is 0.2 miles past Walkers Mill Rd*

0.04 mi



12.

Highview St becomes Walnut Ave.

0.05 mi

[Zoom to this Step](#)[Avoid this Step](#)

13.

11 WALNUT AVE is on the **left**.*If you reach Suburban Ave you've gone a little too far*

CONNELLSVILLE

PA Turnpike East to New Stanton exit. Take Route 119 South to Connellsville. Go to the seventh traffic light, turn left onto Pittsburgh Street. After the third light, go approximately 5 blocks to Green Street. Turn right onto Green Street, go 2 blocks to Arch Street. Turn left onto Arch Street. The stadium is approximately 5 blocks on left.

CONSOL ENERGY PARK

From Pittsburgh

- I-79 South to I-70-I-79 Junction
- West on I-70 to Exit 15 (Chestnut Street/Rte. 40)
- At the end of the exit ramp bear right (east)
- Turn right into Washington Crown Center (mall)
- Take the ring road and turn right into the Washington Square Complex
- CONSOL Energy Park is at the top of the hill.

COOPER'S LAKE

I-79 North to Route 422. Left on Route 422 to approximately ¼ mile to Currie Road. Right on Currie Road. Follow road taking left fork to parking approximately ½ mile. Coopers's Lake is south of Slippery Rock University.

D

DEER LAKES AREA

Take Route 8 South to 910, turn left. Follow Orange Belt (Route 910 East). Stay on 910 to Oak Road, turn left at Jeep Dealer. Go to stop sign. Bear right onto Baird Road. Turn left onto Saxonburg Blvd. Go one block, turn right onto East Union Road. Pass Middle School and the elementary school. High school is on the left.

DERRY AREA

PA Turnpike East to Monroeville. Exit onto Rt. 22 East and follow through Murrysville and New

Alexandria. Go 4 to 5 miles. Turn right onto Rt. 982 and follow for 6-7 miles. Derry is on the left.

DORMON-MT. LEBANON SPORTSMAN CLUB

Take Route 19 South to the Canonsburg exit; turn left before exit onto Linden Road, proceed 2.3 miles, sign on right at entrance. From Washington PA, take route 19 north to Canonsburg exit; pass the exit and turn right onto Linden Road, proceed 2.3 miles sign on right.

DUQUESNE UNIVERSITY

Palumbo Center

I-79 South to I-279S. Cross Veteran's Bridge onto 579. Take 6th/7th Avenue exit. Stay in left lane. Follow signs to Civic Arena. Turn right at second light. Cross Fifth Avenue. Turn left on Forbes Avenue and parking garage is 100 yards on right.

E

EAST ALLEGHENY

Take the Parkway East towards Monroeville to Exit 10 which is the East /Forest Hills exit. This will take you onto Rt. 30 East. Follow Rt. 30 East for approximately 5 miles to Rt. 48. Turn right onto Rt. 48 South. East Allegheny high school is approximately ¼ mile down the hill on right.

ELIZABETH FORWARD

High School

From Rt. 51 South – Cross Elizabeth Bridge. Get in left hand lane because at 1st light after bridge you will make a left at Giant Eagle. This is Weigle's Hill Road. Follow Road to High School on right.

Middle School

From Rt. 51 South – at end of Elizabeth Bridge get in right hand lane and make right into town of Elizabeth. Make right at light. Follow Glassport/Elizabeth road to Lovedale Road. Make right. (Co-Go's and fruit store on corner). Follow Lovedale Road to Route 48 South. Make right at stop sign. Follow Rt. 48 South to Rock Run Road. Make left. Follow Rock Run Road until you see middle school on left.

Wylie Field

Rt. 51 – Take Elizabeth exit (after crossing Elizabeth Bridge). After coming off ramp, make right at first light. Go straight through next light at Church Street. One block up, turn left onto Chicago Avenue. Field is on right.

Butler's Golf Course

Rt. 51 South past Century III Mall. Cross Monongahela River, continue past bridge to first traffic light by Giant Eagle. Left at light on Weigle's Hill Road. Follow to Elizabeth Forward H.S. and Rt. 48 intersection. Bear left on Rt. 48 North. Follow 2.5 miles to Rock Run Road. Go about ½ mile on Rock Run Road. Main entrance is past the driving range.

Oak Hill

Rt. 51 South – Cross the Elizabeth Bridge and take the off-ramp into Elizabeth. At first light make a right – Glassport-Elizabeth Road. Go through the next light at Church Street. Make the first right onto Chicago Avenue. Go up Chicago to the Blaine Hill Firehall. Make a right onto Oxford Avenue to Similo Avenue. Turn right onto Similo and follow to stop sign. Turn right onto Elmview and follow to next stop sign. Turn left onto Rothery Avenue and follow to dead end. Dirt road from dead end street goes up into the woods to fields.

ELLIS

Take the Oakland exit to Forbes Avenue. Proceed on Forbes past University of Pittsburgh. Turn left on Belefield and right on Fifth to Shady Avenue. Pittsburgh Center for the Arts is on the right. Continue on Fifth in left lane. Ellis entrance on left shortly after Shady Avenue.

ELLWOOD CITY

Stiefel Park

From Route 60, take the PA Turnpike/Route 351/Ellwood City exit.

Turn left at the second stop sign following sign to Route 351.

Turn right at next stop sign onto Route 351.

Follow Route 351 to red light at Route 18 junction. Go straight on Route 351.

Turn left (following Route 351) after crossing railroad tracks.

Turn left at the "T" intersection

Make the first right after passing Hoffiemers Car Sales (there is a B&B Gas Station on the corner).

Follow this road to a "T" intersection with Brighton Road.

Turn left onto Brighton Road.

Go approx 1/4 mile, Stiefel Park entrance is on your right.

ERIE CATHEDRAL PREP

79 North to West 12th Street exit. Go east (right) onto 12th Street (Rt. 5) and continue under crosswalk to light at Liberty Street. Turn left and stay on Liberty Street to 10th Street. Turn right onto 10th Street, go about 5 blocks, school on your left.

Family First Sports Park (Soccer)

I-79 North to I-90 to Route 19 exit. South on 19 to Oliver Road. Turn right onto Oliver Road. You will see Family First Sports Park on your left. Games will be played in the stadium.

Baseball (Mercyhurst College Field)

I-79 North to I-90 East. Get off Northeast Exit. Go right onto 89 north. After you cross over Rt. 20, at the next blinker light, turn left onto West Division Street. Go to "T" at stop sign, turn right onto North Pearl Street. Field is 2 blocks on right behind college.

ERIE MCDOWELL

79 North to U.S. 20. Go west on U.S. 20 to Rt. 832 (Sterretania Road). Go left on 832 to 38th Street. High School is at the corner of 832 and 38th Street.

Erie Veteran's Stadium

79 North to 26th Street exit east. Travel east on 26th Street to State Street (approximately 3-4 miles). State Street runs north and south. Erie Veteran's Stadium is on the South East corner of 26th and State Streets.

F

FALCONI FIELD

I-79 South to I-70 West, exit at Chestnut Street off of I-70 (Exit 15), veer right, make right into mall entrance (near Sunoco station).

FORT CHERRY

Take the Parkway West to Route 22/30 West (Tonidale Exit). Take the McDonald Exit (Route 980 South). At the exit turn right. Go seven miles to a stop sign. Turn right onto Noblestown Road. You will cross over an old railroad crossing bear right. Go up the small hill and down the other side. Make a left onto Fort Cherry Road. School is one mile at the top of the hill on the left.

FOX CHAPEL

Follow Route 28 to the Fox Chapel/Waterworks exit. When the ramp divides you go to the left. At the end of the exit ramp, turn left on Fox Chapel Road. Follow Fox Chapel Road for about 1 2 miles to the first light at Field Club Road. There is a red brick Presbyterian Church on the right. Turn right on Field Club Road. The school is about 2 mile on the left.

Aspinwall Field

From Rt. 28 – Take Exit 7/Delafield Road, bare right towards 4th Street. Field is at the end of 4th Street.

Dorseyville Middle School

From Rt. 28 – Take Exit 11/Harmar. Take the ramp toward Indianola/Dorseyville. Turn on Indianola Road/PA-910. Turn left on Saxonburg Boulevard. Follow Saxonburg Boulevard until you see Dorseyville Middle School on your left.

Hartwood Elementary

Take I-279 North. Take Exit 1D for PA -28 North toward Etna. Continue toward Allegheny Valley Expressway / E Ohio St / PA-28N and merge onto PA-28 N. take Exit 5B on the left to merge onto PA-8 N toward Butler. Turn right at Kittanning Street. Take the 1st left to stay on Kittanning Street. Continue onto Dorseyville Road. Destination will be on the right.

FRANKLIN REGIONAL

Take Route 22 East toward Murrys ville. Go straight through the red light at McDonalds=s in Murrys ville. At the next red light, make a left off of Route 22 onto School Road. Continue straight through at the four-way stop sign intersection. The school complex will be on your left.

Haymaker Park

Take Route 22 East into Murrys ville. You will pass a Wendy's (right side) and McDonald's (left side) on Route 22. Once you pass McDonald's you will go approximately ¼ mile on the right to Bondi Printing. Make a right after Bondi Printing. Haymaker Park is directly behind Bondi Printing.

FRICK PARK

Follow US-19 North. Merge on to I-279 N / US-22 E/ US-30 E. Merge onto I-376 E, take the Edgewood/Swissvalle Exit staying in the left lane to Braddock Avenue. From Braddock Avenue you make a left onto Hutchinson Street at the first traffic light. Follow Hutchinson until the Frick Park sign on the right. Make the right and follow the driveway into the soccer field parking lot.

G

GaREAT SPORTS COMPLEX

From Pittsburgh:

Take PA Turnpike to OH Turnpike. Take first exit marked 680 towards Youngstown. The road will take you around Youngstown and then exit 680 onto Route 711 at exit 3a. Route 711 then turns into Route 11. Stay on Route 11 about 40 miles until you hit I-90 and take that west for two exits to the Geneva Exit (Rt. 534). Take a right off the exit heading north. GaREAT will be on your right hand side. The entrance to the sports complex is between Chops and Wendy's Restaurant.

GATEWAY

Follow Parkway East to Exit 16A/Rt. 48 South (Monroeville). First traffic light is Rt. 48 & Rt. 22 (First of five traffic lights.) Cross over Rt. 22 (Rt. 48 is now Moss Side Blvd.) At the FIFTH traffic light (you will pass the Gateway Marquee on your right) turn right onto Gateway Campus Blvd. At first stop sign turn right, into Gateway Senior High School Complex.

Gateway Middle School

Follow the Parkway East to Exit 16B (Plum). This brings you onto Rt. 48. Follow to the first traffic light (You will see the school on your left) Make a left turn at the traffic light onto Old Wm Penn Hwy, and then the first left onto the Gateway Middle School grounds.

Moss Side Middle School

- Take the Parkway East (376) towards Monroeville and the Turnpike
- Do not take the first Monroeville exit (Business RT 22)
- Stay on the Parkway – Go past the Penn Hills exit and travel several more miles
- Take the next Monroeville exit (14A)
- Off the ramp, go straight through (4) lights
- At the 5th light make a RIGHT onto Gateway Campus Blvd.
- At first stop sign – Make LEFT to continue on Gateway Campus Blvd.
- Continue to the second stop sign, and the Moss Side Middle School Parking Lot.

Tilbrooke Field – JH Softball

[1](#) Turn right to stay on US-19 / Beverly Rd (3.0 mi)

[2](#) Take ramp right and follow signs for I-376 East / US-19 North / US-22 East / US-30 East / Penn Lincoln Pkwy (1.7 mi)

[3](#) Take ramp right for I-376 East / US-22 East / US-30 East / Penn Lincoln Pkwy toward Monroeville (14.1 mi)

[4](#) At exit 84A, take ramp right toward Monroeville (0.2 mi)

[5](#) Bear right onto Moss Side Blvd, and then immediately bear left onto SR-48 / Moss Side Blvd (1.4 mi)

[6](#) Turn right onto Cambridge Square Dr (0.4 mi)

[7](#) Turn left onto Tilbrook Rd (0.3 mi)

Arrive at Tilbrook Rd at 2399 Tilbrook Rd, Monroeville, PA 15146-4232

Willowbrook Country Club

From Monroeville: Take Rt. 22 East to Rt. 286. Continue on Rt. 286 until it becomes Rt. 380 (approximately 5 miles) Rt. 380 approximately 4.5 miles. Turn left onto Rt. 780. Rt. 780 for approximately 1.9 miles. Turn left at sign for Markle and Oak Lake Golf Course. Continue on this road approximately 1.5 miles. Turn right onto Willowbrook Road. Follow Willowbrook Road approximately .8 mile. Turn left onto Grossheimer Road. Take Grossheimer for approximately .4 mile. Turn left into Willowbrook Country Club.

GREATER LATROBE

From Route 22 - Route 981 at New Alexandria into Latrobe (staying on Route 981) into Latrobe – as you travel on Rt. 981 into Latrobe there is a detour – underpass is closed- just before the underpass, follow the truck route off to the right over to Jefferson Street (third stop sign) make a left onto Jefferson Street to first stop light – make a right and proceed to intersection of Route 30 and 981. Continue on 981 to first left which is Arnold Palmer Drive (Kennametal Building to the right) turn left onto Arnold Palmer Drive – travel approximately 1 mile – complex on the left. Do not use the directions to turn at Pizza Hut – Highway under construction.

Rotary Park - The field is behind the high school.

GREENSBURG SALEM

Take I-376 (Parkway East) toward Monroeville. Take the US-22 E exit on the left toward Murrysburg. Turn right onto US-22 E/William Penn Hwy. Merge onto PA-66 Toward PA-66-TPKE/Greensburg. PA-66 S becomes PA-66 TPKE S (Portions toll). Take the US-66 exit – Exit 9 – toward Greensburg/Harrison City. Turn left onto PA-66 BR S. Turn left onto Mennel Drive.

Lynch Field

From I-76 (PA Turnpike). Get off at the Irwin Exit. Get on Rt. 30 East. Rt. 30 will take you through Irwin, Adamsburg, Jeannette, and past the Wal-Mart (on left) and the Lowe's (on right) in the Hempfield Shopping Plaza. Continue on Rt. 30 East. Take the first exit for Greensburg. This will be the exit for Seton Hill College. This exit runs into Pittsburgh Street. It will take you past the hospital and into town. At the Main Street light, County Court House will be on you left, go straight. At the second light make a left onto Arch Street. "The Stereoshop" will be on the corner at this light. Arch Street might not have a sign at this time. Continue on Arch Street through 1 light and a tunnel. Make sure you are in the RIGHT lane when approaching the tunnel and stay in the right lane when leaving the tunnel. You are now on North 119. Go straight passing Sheetz on the left and Rosey's on the right. Lynch Field is on the right about ½ mile from the tunnel. DO NOT go into the 1st entrance to Lynch Field. There is a sign for the Aerobic Center at this entrance. Enter at the second entrance to Lynch Field. It is located across the street from the Dairy Queen. Our field is located directly across from the parking lot. There are "breaks" in the fencing. Look closely and you will see them.

Offutt Field

Take I-376 (Parkway East) toward Monroeville, Merge onto I-76 E/Pennsylvania Turnpike. Merge onto US-30 W via exit number 67 toward Greensburg. Take the ramp toward Pittsburgh Street. Continue on W. Pittsburgh Street. W. Pittsburgh Street becomes PA 130E. Turn right onto Urania Avenue.

GREENSBURG CENTRAL CATHOLIC

Take I-76 (PA Turnpike). Get off at the Irwin Exit. Follow Rt. 30 East toward Greensburg. Proceed past Greengate Mall and Gabriel Brothers Plaza. Take 119 South Exit. Turn right at the bottom of the ramp. Proceed to the red light and turn right. At the stop sign at the top of the hill, bear right. The entrance to the school is the first road on the right. (There is a sign at the entrance.)

H

HAMPTON

Take Route 28 continue to Route 8 North - follow Route 8 North for 6-8 miles and turn right on Wildwood Road Extension and go about 200 yards. Turn right onto School Road. Follow the dead end and turn left on Topnick Road - goes beside high school stadium - turn right into the high school complex. Park in front of the building.

Hampton High School
Middle School
Fridley Field (Stadium/Track) **Hampton Community Park**

From Turnpike

Take Exit 39 (Butler Valley) from the turnpike and go south on Rt. 8. At 6th traffic light make a left onto Wildwood Road Extension (at BP Gas Station & Boston Market). Go one block and make a right onto School Road. The Middle School and Stadium/Track (Fridley Field) are located at the top of the hill.

To get to the High School and the Hampton Township Park, turn left at the dead end onto Topnick Road. Follow Topnick Road to the top of the next hill. Hampton High School will be on the right-hand side. The Hampton Township Park Community Fields and Tennis Courts are located on the left-hand side.

From Rt. 28 to Route 8 North

Follow Rt. 8 north past green belt sign. Turn right (at the BP Gas Station & Boston Market) onto Wildwood Rd. Extension. Go one block and make a right onto School Road. The Middle School and Stadium (Fridley Field) are located at the top of the hill.

Or

Follow Rt. 8 north. After passing through the redlight at Rt. 8 and Harts Run Road (at the Northwood Realty Office), turn right onto McCully Road (there is a sign on Rt. 8 and McCully for Hampton High School). The High School will be to the left at the top of the hill. To get to the Community Softball/Baseball Fields and Tennis Courts, pass the entrance to the High School. When you come to the top of the next hill, make a left at the sign "Hampton Community Park". The Community Fields will be on your right and parking is located across the street on the left. The Tennis Courts are straight ahead just past the Baseball and Softball Fields.

To get to the Middle School and Fridley Field Stadium/Track, continue to go straight after you pass the Tennis Courts on your right. When you come to the top of the hill, Fridley Field Stadium/Track will be on your right and the Middle School will be on your left.

HARTWOOD ACRES

Route 8 South. Past Hoss' on right, turn left at Boston Market onto Wildwood Road ext. Follow Wildwood Road ext. to end. Turn right on Middle Road and follow to Hartwood Acres.

HEMPFIELD AREA

Rt. 51 past Century III Mall. Proceed on Rt. 51 to Rt. 70 East. One half mile past the PA Turnpike take the Toll Road, Rt. 66 toward Delmont. Exit at Exit #4, Rt. 136, Greensburg, West Newton Road. Make a right and go ½ mile to the traffic light. Make a left into Hempfield Area High School Campus or go right to Harrold Middle School.

Wendover Middle School

From Rt. 30 by-pass take the Mt. Pleasant Road/Pitt University exit. Turn toward Pitt University Campus. You will pass Pitt campus on your right and the road will come to a "Y". Follow the road to the sharp left curve. You will continue approximately 1.5 miles from the campus (about halfway you will pass Pool's Mushroom Farm on your left as you go up the hill) till you see the entrance to Wendover on your left. Make a left into Wendover. (A housing development.) Take the first left. Follow this road through two stop signs. You will see sign on your left "Wendover Middle School". Turn left. School is on your left.

West Hempfield Middle School

Take PA Turnpike to Irwin Exit. Follow Rt. 30 East. Turn at the first light after the PA turnpike onto Arona Road. Follow to the stop sign. 1st National Bank will be on your left. Turn right at the stop sign onto Wendel Road. You will pass West Hempfield Elementary School on your left. At next stop sign you will see a sharp curve. At this point bear left, after stopping at the stop sign, into the Greenridge housing development. At the second street turn left onto Northumberland Road. Go straight to West Hempfield Middle School.

Larry Leggett Field (Swede Hill Park)

Follow directions to high school. At the first stop light DO NOT turn into the high school. Continue on Route 136 through second stop light. You will pass a 7-11 on your right and immediately after passing Fort Allen Fire Hall make a sharp right onto Willow Crossing Road. Follow Willow Crossing Road to the 4 way stop. Go straight at stop and Swede Hill Park will be about 50 feet on the left.

Hempfield Park

Follow Route 119 or Route 70 to Toll Route 66 North. Take Toll Route 66 to Exit #9 (Old PA 66). At the stop sign at the end of the exit ramp make a right onto Route 66 and follow approximately 1 mile. You will see sign for Hempfield Park on the left...make sharp left and follow to last right. Follow road to park and ball fields on the right.

Youngwood Baseball Field

Rt. 51 past Century III Mall to Rt. 70 East. One half mile past the PA turnpike take the Toll Road, Rt. 66 toward Delmont. Exit at Exit #1, Arona Road (No toll due). Circle around the exit ramp to the stop sign. You will be facing the Turnpike Commission Building. Make a left at the stop sign. Follow road past Fox Den Acres camp ground to the next stop sign. Make a hard right onto Hillis Street and follow to ball complex on the left.

Fort Allen Elementary (Softball & Field Hockey)

Follow Parkway to Route 22 (Monroeville/Murrysville). Follow Route 22 through Murrysville to Toll Route 66 South. Take Toll 66 South to Greensburg Exit #4 (Greensburg, West Newton, Route 136). At the end of the exit ramp make a left onto Route 136. Go two stop lights and at the second light make a right onto Baltzer Meyer Pike. Follow approximately ½ mile to school on left. Fields behind school.

Valley Green Golf Course

Take Rt. 30 East to the Greensburg/Mt. Pleasant Road Exit. Follow signs heading toward the University of Pittsburgh. Go past Pitt and continue STRAIGHT onto Brinkerton Road. Do not make the sharp left turn past the university. Go approximately 1 mile and make a right turn onto Valley Green Road at Valley Green sign. Club house is about 100 yards ahead on the right.

HIGHLAND PARK TENNIS COURTS

West Liberty Avenue to the Liberty Tunnels.
Stay straight to go onto Crosstown Boulevard.
Take the PA-380/Bigelow Blvd. exit.

Merge onto PA-380/Bigelow Blvd.
Take the ramp toward Liberty Bloomfield.
Turn slight right onto Bloomfield Bridge.

Turn slight right onto Liberty Ave.
Turn left onto Baum Blvd/PA-380.
Baum Blvd is just past S Pacific Ave

If you are on Liberty Ave and reach S Aiken Ave you've gone a little too far

Turn slight left onto S Negley Ave.
S Negley Ave is just past Roup Ave
Hertz is on the right
If you reach Amber St you've gone about 0.1 miles too far

Turn right onto Stanton Ave.
Stanton Ave is just past Baywood St
If you reach Jackson St you've gone a little too far

6344 STANTON AVE is on the right.
Your destination is just past Violin Way
If you are on Lake Dr and reach Connecting Rd you've gone about 0.8 miles too far

HOPEWELL

Take Parkway West toward the airport. Continue past the airport to the Hopewell Exit. Make a right onto Route 151 East. Continue approximately 1 1/5 miles to a traffic light (Five Points). Turn left onto Brodhead Road. Continue on Brodhead Road past Hopewell Shopping Center, and the Fez Restaurant. Immediately past the Fez turn right onto Longvue Avenue. The school is 2 blocks on the right.

Junior High School

Continue on Brodhead Road and pass the school on the right. Take the first right onto Clark Boulevard. Go to stop sign and turn right. Jr. High Football, Jr. High Soccer, and 9th Grade Baseball fields are on the left. Gym b and the Pool are at the lower entrance (near road). Gym is upper entrance between modular classrooms.

I

INDIANA AREA

Junior & Senior High School (Track & Field, Football, Volleyball, Basketball, Soccer, Wrestling)

Take Route 22 East to the Indiana exit (119N). Follow 119N to Wayne Avenue (Indiana) exit. Follow Wayne Avenue all the way into Indiana to the 6th light (Giant Eagle will be on your right and Pizza Hut on you left). At this light, bear to the right (Be sure the Sheetz is to your left). This street curves around to the left and becomes 6th Street at the next light. Go two more blocks to Philadelphia Street and make a right. Go one block to 5th Street. Turn left onto 5th Street and go about 2 blocks to the junior high school on the right. Continue 2 more blocks to the high school on the left.

White Township Recreational Complex (Baseball, Tennis, Hockey)

Take Route 22 East to the Indiana exit (119N). Go 14.5 miles and take the Clymer/Indiana exit (Route 286). (This is also the exit for the Jimmy Stewart Airport). Follow the sign to Indiana. At the first traffic light make a left. Go ½ mile and make a left into the White Township Recreational Complex entrance.

Mack Park (Cross Country & Rifle)

Take the 119N exit off Route 22. Follow 119N to the Wayne Avenue Exit. Take Wayne Avenue until you reach the 4th light. Turn right at this light toward the hospital. Mack Park is on the left before you get to the hospital. As soon as entering the gate at Mack Park, turn left and go around the building.

Memorial Field House (IUP Campus for swimming)

Take the 119N exit off Route 22. Follow 119N to the Wayne Avenue Exit. Take Wayne Avenue until you reach the 5th light and turn left towards the IUP campus. Go to the second 4-way stop. Turn left. The Field house is about ½ block on the right.

Little League Field (Softball)

Take Route 22 East to 119N, follow to Indiana. Take Wayne Avenue exit. Follow Wayne Avenue all the way into Indiana to the 6th light. At this light bear to the right. This street curves around to the left and becomes 6th Street at the next light. Go two more blocks to Philadelphia Street. Make a right onto Philadelphia Street, go down to 4th Street and make a left onto 4th Street. Go up to Oak Street and make a right onto Oak Street. Go to Gabriel Street (3 or 4 blocks) and make a left onto Gabriel Street. The field is 500 yards ahead on you left.

K

KEYSTONE OAKS

Follow West Liberty Avenue to Pioneer Avenue. Turn right on Pioneer and make right on McNeilly. School is on the right side.

Aiken Field

Cochran Road to Virginia Manor Shops. Make right onto Greentree Road. Follow Greentree Road past the Borough Building over the parkway. Go about 1/4 mile and the field is on your right behind Aiken Elementary. Entrance to field is before Parkway Center Mall.

Dormont Stadium

Follow West Liberty Avenue through Dormont. Follow West Liberty Avenue past the US Post Office. At the traffic light after the post office, make a left on Hillsdale Avenue. Follow Hillsdale Avenue to the bottom to the intersection of Hillsdale Avenue and Dwight Avenue. Cross this intersection and Dormont Stadium is on the top of the hill on Hillsdale Avenue. To park at Dormont Swimming Pool, make a left at the stop sign at the bottom of Hillsdale Avenue and bear to the right at the "Y" in the road. Dormont Pool will be on the left.

Wilson Field

From Greentree Road toward Pittsburgh, make a left onto West Manilla Avenue. Go to the second stop sign and make a right onto Poplar Street. Go to the first stop sign, make a left onto Rhodes Avenue. This field is on the right.

KEYSTONE ROD & GUN CLUB

I-376 E / US-22 E via Exit 6A toward Monroeville. Merge onto US-22E / William Penn Hwy via the exit on the left toward Murrysville. Turn right on PA-819. Turn left onto Fire Station Road. Turn right to stay on Fire Station Road. Turn right onto Hannastown Road. Turn sharp left onto Front Street. Turn Right on McGrath Road.

KISKI AREA

I-279 North. Merge onto Allegheny Valley Expressway/PA-28 N via Exit 7C toward Chestnut Street/East Ohio Street/Etna. Take Exit 13 toward Creighton/New Kensington. Turn slight right onto Crawford Run Road/Orange Belt. Continue to follow Orange Belt. Turn left onto PA-56/New Kensington Bridge/CL Schmitt Bridge/Orange Belt. Take the PA-56 E ramp toward Arnold. Keep left at the fork in the ramp. Turn slight right onto PA-56/Industrial Blvd. Turn left onto 7th Street/PA-56. Turn left onto PA-366W/PA-56E/Stevenson Blvd. Continue to follow PA-56 E. Turn right onto Poplar Street.

KISKI PREP

Parkway East to Murrysville. Turn right onto 286 (Golden Mile Highway). Stay in right lane. See sign – Highway 286 – Plum – Holiday Park. Go off ramp over bridge. Stay on this road for 15 miles. 286 will go to Rt. 380 back to 286. You will see pine trees and sign for Kiski. 1 ½ miles before Saltsburg.

L

LAUREL HIGHLANDS

Route 51 South almost to Uniontown. Turn left onto Route 119 North. Follow Route 119 North for about 2 mile to the Gallatin Avenue exit. Exit and go to the stop sign. Turn right and go to the next stop sign. Turn right onto North Gallatin Avenue. Proceed to the stop sign at the AY@, it will say right turn keep moving. Go straight ahead. High school is up the hill on the left.

M

MARS AREA

I-79 North to the Mars/Cranberry Exit 78. Make a right onto Rt. 228 East. Follow Rt. 228 East for 7 miles. Adams Elementary is on your left. Mars High School is ½ mile past Adams Elementary on your right.

Mars Middle School & Athletic Complex

Turn left onto Three Degree Road at the first light past the high school. Make a right into the Middle School parking lot.

McGUFFEY

I-79 South to I-70 West. Get off I-70 at Exit 3 (Taylorstown Exit). Turn left off the exit. Turn right at the next stop sign. Go approximately 1 mile to flashing red light and turn left. McGuffey High school is on the right at the top of the hill.

Baseball Field

I-79 South to I-70 West, get off at the Chestnut Street exit, bear right. Go to second stop light and make a right onto Franklin Farms Road. Go to the next stop light and make a right onto Rt. 18 (Park Avenue). Go about 2 miles and watch for signs to the right to Washington County Airport. Turn right towards and stay on that road and the field is on the left.

Dogwood Hills

You will pass the high school on your right on Rt. 40. You will travel approximately 3.4 miles through Claysville and make a left onto Route 231, you will have just passed our Elementary School on the right. You will travel approximately 0.1 miles and make a right onto Beham Ridge Road. You will travel approximately 1.8 miles and you will come to Dogwood Hills.

McKEESPORT AREA

Take Parkway to Forest Hills Exit (Rt. 30). Follow Rt. 30 to East McKeesport. Turn right on Rt. 148. Follow through 3 lights and turn left on Hartman Street. Go through light at the top of the hill and make the next right into the school.

Renzie Park

It is located across the street from the high school. The tennis courts are located behind Stephen Barry Softball Field.

McClure Soccer Field

Take Parkway to Forest Hills Exit (Rt. 30). Follow Rt. 30 to East McKeesport. Turn right on Rt. 148. Follow through one light and turn left on Pennsylvania Avenue. Follow Pennsylvania Avenue to stop sign. Turn left onto State Street. Follow State Street through "S" Bend to top of the hill. Turn right onto Carmella Drive. Follow Carmella Drive to Longvue Drive. Turn left onto Longvue Drive and follow in to McClure Soccer Field.

MINGO PARK

I-79 South, take Exit 9, Houston/Eighty Four. Turn right onto Rt. 519 South. You will go through 2 stop signs, bearing right, stay on Rt. 519. Stay on Rt. 519 to the Rt. 519 and Rt. 136 intersection, Eighty Four – note Cross Roads and Kwikfill mini Marts. Turn left onto Rt. 136 East. Go approximately 6 miles and start to look for "Mingo Creek County Park" sign. Turn left onto Sichi Hill Road (across from Mingo Inn). At the bottom of hill bear right and take the next right into the park.

MONTOUR

Take I-79 North, exit at Moon Run/Crafton. Turn left onto Rt. 60. At second traffic light turn right onto Beaver Grade Road. At stop sign turn right onto Silver Lane. At traffic light turn right onto Clever Road. Entrance to school is on your right.

Burkett Elementary School

Take I-79 North, exit at Moon Run/Crafton. Turn left onto Rt. 60. Past the first light you will see Burkett Elementary on your left. Just past the school is the entrance to Burkett Fields.

David E. Williams Middle School

Take I-79 North to McKees Rocks/Coraopolis Exit. Turn right onto Route 51. At fork in road bear to right onto Coraopolis Road. Go straight for about two miles. At Porters Hollow Road, make a left. DEW School is ahead at the bottom of the hill.

Fairhaven Park

Follow directions to Montour High School. Go past Montour High School staying on Clever Road until you come to a stop sign at the "Y" in the road. There will a gas station on the right side and the park sits on the left side. Make a left onto Fairhaven Road to enter the park.

MOON AREA

Take Parkway towards the airport. Take Moon Business Exit and follow past cargo area to traffic light at intersection of Beers School Road. Make a left and follow Beers School Road. Just past the Bob Evans Restaurant will be the entrance to the school. Parking is on the left of the building and the gym entrance is in the back of the building. The pool entrance is at the front of the building. Fields and Stadium are in the back of the school.

McCormick Elementary

I-376 W to Exit 60A toward Crafton / Moon Run. Turn left onto PA -60 N / Steubenville Pike. Turn Right onto Beaver Grade Road. Turn slight right onto Clever Road. Turn Left onto Beaver Grade Road. On the Right – 2801 Beaver Grade Road.

MT. ALOYSIUS COLLEGE

Take Rt. 22 East from Pittsburgh. Exit beyond Ebensburg at the Cresson/Lilly Exit. At the stop sign turn right onto 53 North and continue to the next intersection. At this point, turn left and follow old Rt. 22 for approximately 1 mile to Mount Aloysius College. The main entrance will be on the left.

N

NEW CASTLE

Take I-79 North to 422 West. Take 422 West into New Castle. The first light in town is a small 5 corner intersection. Stay on 422 for 2 more lights. Turn right on East Washington Street. Go 2 more lights turn right on East Street. Follow East Street up the hill to the end. Turn right. School is one block on the right. 65 miles - takes about 1 2 hours.

NORTH ALLEGHENY

Take I-79 North to the Wexford Exit. Turn right on Route 910 East. Go about 2 2 miles to Route 19. Turn right on Route 19 South (there is a short connecting road before you are actually on Rt. 19). School is approximately 1 mile on the right at the light by Ford dealership.

Intermediate School

Take I-279 North to the Camp Horne Road Exit. Go to the light and turn right on Camp Horne Road. Follow Camp Horne Road to the AY@. Bear left at the AY@ - you will now be on Rochester Road. Follow Rochester Road to the first stop sign. Go straight, to the first light. Turn right. Follow that road to the first light at Route 19 (Carmassi=s Restaurant). Turn left on Rt. 19 North. Follow Rt. 19 to the 5th light - at Cumberland Road. Turn right. School is on Cumberland Road

Marshall Middle School

I-79 North to the Wexford Exit. Follow Rt. 910 East for less than ¼ mile to Mingo Road and turn left. Go .2 mile and turn right onto Neely School Road. Follow Neely School Road to the end (approximately 1 mile) Turn right (Wexford Run Road). Campus on left.

McKnight Elementary

Start out going NORTHWEST on COCHRAN RD/US-19/YELLOW BELT toward MIAMI AVE.. Turn RIGHT onto BEVERLY RD/US-19. Turn LEFT onto MCFARLAND RD/US-19. Continue to follow US-19. Merge onto I-279 N. Take the MCKNIGHT RD/EVERGREEN RD exit, EXIT 11, toward US-19-TRUCK N. Take the MCKNIGHT RD/US-19-TRUCK N ramp. Merge onto MCKNIGHT RD. Turn LEFT onto CUMBERLAND RD. End at 500 Cumberland Rd Pittsburgh, PA 15237-5414

Carson Middle School

Follow directions to the Intermediate High School. Turn right and follow the road behind the Intermediate HS and pass the bus garage up the hill (Hillvue Lane) to the school.

Ingomar Middle School

From the Senior High School continue south on Rt. 19. Turn right at the stop light onto Ingomar Road (Yellow Belt). Stay on Ingomar Road through Ingomar to the stop sign. Go straight through the intersection and the road becomes Ingomar Heights Road. The school will be on your right.

Shannopin Golf Course

US-19 N via Exit 69C toward West End. Merge onto PA-65 N/Ohio River Boulevard via the ramp on the left. Turn right onto Dickson Avenue. Turn right onto Perrysville Ave. Turn slight left to stay on Perrysville Ave. Perrysville Ave become Banbury Lane. Turn sharp right onto New Brighton Road. Take the 1st left onto Canterbury Road. Take 1st right onto Windmere Road. 1 Windmere Road is on the left.

NORTH CATHOLIC

Take I-279 North. About 100 yards beyond the bridge, you'll see a right hand exit for Route 28 North. Take this exit. And follow the exit around to the left where you'll then follow the signs for East Ohio Street. Having taken the exit, proceed up to the first light where you'll turn right onto East Ohio Street. Proceed up to the next light at Chestnut Street and move into the left turning lane. Turn left onto Chestnut Street, and then after 20 feet, turn right at the next light onto Troy Hill Road. Follow Troy Hill Road to the top of the hill where you'll see North Catholic High School on the left.

Cowley Field

Follow directions to the North Catholic High School. When arriving at North Catholic, use the first student parking lot – not the main lot. Cowley Field is approached by walking along the very narrow road with fencing (Goettman Street) about 2 blocks.

Bauerstown Baseball Field

Rt. 28 South at the Etna Exit. Left at the 1st traffic light (Jack Sullivan Chevrolet will be on the left. Cross the tracks and make a left. Follow this road through Etna. Make a right onto Friday Road. (Citgo Station on the left). Go up hill and stay to the right. Make a left onto Koehler. Make a left and a quick right. Bauerstown Baseball field is on the right.

NORTH HILLS

High School

Take 279 North to Exit #21 Camp Horne Road. If coming from the north, turn left, if coming south, turn right. Follow Camp Horne passing the 84 Lumber on the right. At the AY@ in the road - bear right. Follow up hill to traffic light at intersection with Route 19 or Perry Highway. Continue straight crossing over Perry Highway. School entrance will be about 1/4 of a mile on the left. Up the driveway - Junior High is on the right and Senior High is straight ahead.

Martorelli Stadium

I-279 North and exit at #12 (Rt. 19/Perry Highway). At the exit, turn left at the light onto Rt. 19/Perry Highway. Follow Perry Highway passing the Ross/WV EMS station on the right and Park N' Ride on the left. The stadium will be just up the hill on the right.

McKnight Elementary

I-279 to Exit 11 (McKnight Road/Evergreen Road). Keep left to stay on ramp. Turn left onto Cumberland Road.

Reis Run Field

Take 279 North to Exit #21 Camp Horne Road. At the exit turn right. Follow Camp Horne passing 84 Lumber on the right. At the "Y" in the road – bear left. Go to the first traffic light. Make a left onto Reis Run Road. Go up hill one mile and field is on the right.

Riverview Park

Follow Perry Highway south. Pass Perry Traditional Academy on right. Pass seminary on right. Pass Bysentine Church on right. Right after Church there is a sign "Riverview Park". Turn right. Go about ¼ mile to observatory – beginning of course.

Ross Elementary

Take McKnight Road to Seibert. Take Seibert (turn right if heading North on McKnight, turn left if heading South on McKnight) toward Thompson Run Road. Go to 1st Street on Right (Park Avenue) turn right. Follow to last stop sign, school is on the left.

McIntyre Elementary

Take McKnight Road to the McIntyre Intersection. Turn right. Follow McIntyre Road, field located on right.

Scharmyn Park

I-79 North. Get off Emsworth Exit, proceed to Ohio River Blvd. to Camp Horne Road. Turn left on Camp Horne. Everywhere there is a AT&, bear right. At the red light on Rt. 19 turn left, go through one stop light, you will approach a church on the right and see the Perrysville Grade School, turn right on Schar Lane, proceed about 3 blocks to Grandview Avenue. Turn left and one block to the stop sign. Make a right into Scharmyn Park.

NORWIN

Take Parkway East to Route 30. Take Route 30 East for about 12 miles. Look for Kenny Ross Chevrolet and turn right. There is a sign for high school on the opposite side of the road. Go to the bottom of the hill and turn left. Follow into the school/stadium.

Middle School

Follow directions for high school. Once in parking lot of high school, cross lot towards stadium, (you will see school directly across from football field on top of hill). Follow drive up hill to middle school.

Oak Hollow Park

Take Rt. 22 towards Murrys ville. Make a right onto Pleasant Valley Road. Follow road for about five miles to a red light. At light, make a right, (Route 130). Cross over bridge, make first left (Nike Site Road). Follow road about 2 miles, starting up a hill, the park sign is on your right. Turn right, then make fast left into park. If you come to a stop sign at a YMCA, you have passed the park entrance.

Turner Valley Soccer Complex

Follow Rt. 30 east until you come to Norwin Towne Square on you right and Chesterfield's on you left. Make the next right. This is Lincoln Way. Stay on Lincoln Way several miles. You will turn left onto Coulterville Rd. There will be a sign for Coulter Greenhouse at this turn. (If you come to the White Oak municipal Building you have gone too far.) Turn left onto Coulterville and go to the stop sign at the top of the hill. Go straight down the other side of the hill (do not make turn) and Turner Valley sits on the right side of the road at the bottom of the hill.

Sunset Valley Elementary

Take Rt. 30 East, follow through into North Huntington Twp. After passing blinking yellow light past Kenny Ross Chevrolet, follow Rt. 30 down hill, cross bridge, make sharp right after bridge. Bottom of ramp, bear to left. Make left onto Main Street. Continue on Main Street until you get to a traffic light. At

light, continue across intersection, Main Street will now be Guffey Road. Stay on Guffey a short while, make a right onto Dennis Circle, then left onto Robert Street. Turn right onto Dickens Drive and you will come to school.

P.A.L. Complex

Rt. 30 East – Turn left on Ash Street (Pizza Hut will be on the corner). Take Ash Street to Pennsylvania Avenue. Turn right onto Pennsylvania Avenue, then a quick left at the cemetery onto Bridge Street. Take Bridge Street, cross Rt. 993 (Bonnie's Place) will be on right, over the bridge to PAL Complex.

NORTHGATE

I-279 North to Bellevue/West View exit to Union Avenue. At Union Avenue, make left and follow a short distance. The high school on left at top of hill.

O

OAK GLEN

Parkway West to Airport. Take the Clinton Exit to Rt. 30 West. Rt. 30 West to West Virginia. Left on to State Rt. 8. Entrance to school on left. Travel time – 1 hour 15 minutes.

OAKLAND CATHOLIC

Parkway East – Get off at the Oakland Exit. This will bring you onto Forbes Avenue. Continue going straight. Once you have passed the Cathedral of Learning and the Carnegie Museum, make a left onto South Craig. Continue going straight through the intersection of Fifth Avenue. The school is on the right side of North Craig Street in the middle of the block. (You will pass Duranti's Restaurant and Park Plaza apartment on your right.

Dan Marino Field

From Oakland – Boulevard of the Allies, turn right onto Parkview (street right before the bridge to Schenley Park). Follow Parkview to the end where the field is located.

Green Oaks Country Club

Take 5th Avenue through Oakland until it turns into Washington Blvd. Make a right on Allegheny River, make a right at the Shell Station (4 way intersection). Left onto Verona Road, quick left to 3rd Street. At the 3rd stop you will see Green Oaks Country Club. Tennis courts are on the right.

Longvue Golf Course

Take FIFTH AVENUE away from Oakland until it becomes WASHINGTON BLVD. Bear right onto ALLEGHENY RIVER BLVD. Turn Right onto NADINE RD (1st light). Turn left onto LINCOLN RD. The driveway to the Club is 300 yards on your left

Koenig Field

Parkway East to the Edgewood/Swissvale Exit. Take the ramp toward Edgewood. Take the Greendale Avenue ramp. Stay straight to go onto Greendale Avenue. Two stop signs, Koenig Field on right on Greendale Avenue.

Panther Hollow Field

Parkway East to the #2A Exit (Oakland). Merge onto Forbes Avenue and turn right onto Craft Avenue, Turn left onto Boulevard of Allies; Continue on the Boulevard of the Allies for 4 lights, approximately 1 – 1 ½ miles. Turn right onto Parkview Avenue. Turn left at Swinburn Street, continue around bends and under Parkway East. Turn right at Greenfield Avenue. At next light turn right onto Saline Street. Go around bend and past baseball field and Big Jim's Restaurant to first stop sign. Turn left and go straight back, past basketball court, under the parkway and you will run into field/parking lot.

Schenley Park (Cross Country)

Follow signs to Liberty Bridge (579). Cross river following Monroeville signs. Get on Blvd. of Allies. Stay on Blvd. of Allies past McGee Hospital on left, pass Bates Street. Cross Bridge and make an immediate right (follow signs saying Ice Rink and pool). Go to top of the hill. The fields are next to tennis courts.

West Field – Girls' Lacrosse

I-376 East – Take Exit 5 toward Homestead / Squirrel Hill. Merge onto Beechwood Blvd. Stay straight to go onto Browns Hills Road / Blue Belt. Continue to follow Blue Belt. Stay straight to go onto West Street.

P

PENN HILLS

Take Parkway East to the Penn Hills Exit #11. Exit onto Rodi Road. Take Rodi Road to intersection of Frankstown & Rodi Roads. Make right turn onto Frankstown Road. Turn right at first street on the right which is Harvard Drive. Go to stop sign. Make another right onto Parkridge Street. Then make a left onto Garland Drive. Takes you onto High School grounds.

Yuhas-McGinley Stadium

I-376 E/ US-22 E. Merge onto PA-791 N / Rodi Road via Exit 81 towards Penn Hills. Turn right onto PA-380 / Frankstown Road / Yellow Belt. Turn right onto Orchard Drive. Take the 1st right onto

Idlewood Road. Take the 1st right onto Valmartin Drive

Linton Middle School

Take Exit #11 (Penn Hills) off the Parkway East. Take Rodi Road to Frankstown Road. Make a right turn onto Frankstown Road. Go to the third traffic light. At Frankstown and Saltsburg Roads, make a right turn onto Saltsburg. Continue on Saltsburg Road to next traffic light, staying in right lane. Make first right past traffic light onto Aster Street. Takes you down into school grounds.

PENN-TRAFFORD

Follow Parkway East to Route 22 East - Murrysville Exit. Go to 7th light (McDonalds on your left) make a right onto Trafford Road. Go across the tracks. At the Y go left on Pleasant Valley Road. Travel approximately 5 miles to light at junction of Rt. 130. Turn left at light approximately 2 miles to the high school on right.

Government Field

Travel West on Rt. 130 go 1.9 miles past Penn-Trafford High school on the left. Turn left on Old Farm Road and immediately left on Sunrise Drive. Go .5 miles and left on Meridian Road. Stay to the right past Sunrise Elementary School to stop sign. Right onto Government Road, .2 miles to Soccer field on the right.

Penn Middle School

Take the Murrysville Exit off of the Parkway East. You will be on Rt. 22. Follow for about 7 miles. Turn right onto Berlin Farm Road. Berlin Farm Road becomes Harrison City Road. Harrison City Road becomes Harrison City Export Road. Pass Penny Lane Shopping center on your left. Turn left at light onto Watt Road. Turn right into Penn Middle School and go around to the back of the building.

PETERS TWP.

Route 19 South to East McMurray Road. At stop light turn left on East McMurray Road. Travel 6/10 of a mile - high school is on the right.

Middle School

Follow directions to high school. Go past Peters Twp. High School for approximately 2 miles. At traffic light, continue straight through the intersection. Travel approximately 400 yards. Middle School is on the left.

Peterswood Park

Take Route 19 South. Go about 6 - 7 miles to E. McMurray Road. At stop light turn left. Go approximately 1 3/4 miles past the high school on E. McMurray Road. After going under the walking trail bridge, at the stop light, make a right onto Valleybrook Road. Go approximately 1 mile to stop sign, make a right. Travel 1/4 mile - Peterswood Park entrance is on the left. Ball field are approximately 100 yards on the left.

Elm Grove Field

Take US 19 South to Valleybrook Road. Left on Valleybrook Rd. Turn left on Old Washington Road. Turn right onto Thompsonville Road.

Library Soccer Field & Tennis Center

Go approximately 1 3/4 miles past the high school. Go through the traffic light and continue about 100 yards to Peters Twp. Library. Turn right into parking lot. Go to end of lot to soccer field and tennis center will be on the left.

McMurray Field

Follow directions to high school. Go 2 miles to intersection with Valleybrook Road. At traffic light – go straight through the intersection. You will go past the Peters Twp. Municipal Building and Public Library, go 2/10 of a mile. Entrance to McMurray Elementary School is on the right. Make a right and go 200 yards, Field is on the right.

PINE-RICHLAND

I-79 North to Wexford Exit. Travel East on Route 910 (Orange Belt) approximately 5 miles to the intersection with Babcock Blvd. Turn left onto Babcock, at stop sign turn left onto the Red Belt. The entrance to Pine-Richland High School will be about 200 yards on your left.

Richland Elementary

I-79 North to Wexford Exit. Travel east on Route 910 approximately 7.5 miles to the light. Turn left at this light onto Meridian Road. Baseball field will be on the right just pass St. Barnabas & Richland Fire hall, field parking will be on right.

Santacroe Stadium

Take the Wexford Exit (#22). Travel east on Route 910 (Orange Belt) approximately 7.5 miles to the light. Turn left at this light onto Meridian Road. At the end of Meridian Road, turn right. The entrance to Richland Elementary will be on your right. Pass the first entrance and proceed to Faith Way. Turn right and drive around the back of the school. Stadium sits beside school.

Eden Hall Upper Elementary

Take I-79 North towards Erie. Take Exit 75 toward US-19S/Warrendale. Turn right onto Warrendale Bayne Road/Red Belt. Continue to follow Red Belt. Turn left onto Bakerstown Warrendale Rd/Warrendale Bakerstown Rd./Red Belt. Continue to follow Red Belt. Turn left onto Babcock Blvd/Red Belt. Continue to follow Red Belt. End at 3900 Bakerstown Road.

Wexford Elementary School

From I-79 Wexford Exit: Travel east on 910 (Orange Belt) to intersection with Church Road. Turn right and go a short distance to intersection with Rt. 19. Turn right onto Rt. 19 South, and proceed to second stop light. Turn left onto Brown Road, and travel to Wexford Elementary.

Pine Park

Follow above directions to Wexford Elementary to the Red Belt. At Pearce Mill road, turn south and proceed to Pine Park on your right about 1/4 mile.

PLUM

From Parkway East Exit at (14B) Plum Exit. Follow Orange Belt from Plum exit ramp off the Parkway East. Follow Rt. 48 through traffic light and stop sign (Van Horne Funeral Home is caddy corner to stop sign). Continue on Orange Belt bearing right to the stop sign at the bottom of the small hill. Follow Monroeville Trestle Road (Orange Belt) past the entrance to Boyce Park to the stop sign at the bottom of the hill. Turn right onto Saltsburg Road (Orange Belt) past Shirer's Pharmacy and Funfar's Exxon on the left. Bear right at triangle past Franci's Tile on the right (Orange Belt-Route 380) for approximately 2 miles to the stop sign. Turn left at the stop sign onto New Texas Road (Orange Belt). Follow New Texas Road past Municipal Building and Athletic Association fields. Bear right at the stop sign (Orange Belt) past Nesbit's Bowling Lanes. Turn left onto Elicker Road. Entrance to the high school is a short distance on the left.

Pivik Elementary School

Follow Rt. 22 towards Murrysville. Take the Rt. 286 (Golden Mile Highway) exit. Follow Rt. 286 to the third traffic light. Turn left onto New Texas Road. Continue on New Texas Road through the stop sign at the intersection of Rt. 380 until you come to Plum Creek Cemetery. Turn left onto Center New Texas Road. Make the first immediate right turn onto School Road. Pivik Elementary is at the top of the hill on the right.

Murrysville Rifle Range

Follow Rt. 22 toward Murrysville. Go 2 miles on Rt. 22 and exit right at Rt. 286. Travel 3 lights on Rt. 286 and make a right at the BP Station. Go to the top of the hill and at stop sign continue straight to Sagamore Hill. At top of hill make a left onto Logan Ferry Road. Go ½ mile and make a right onto Gun Club Road. Go 1 mile and the entrance to the Murrysville range is on the left.

Q

QUAKER VALLEY

I-79 North to formerly Exit 19 (Sewickley Exit). Proceed on Route 65 North for about 6 miles to Quaker Valley Shopping center. Turn right at the light onto Ferry Road and proceed to the stop sign. Turn left onto Beaver Road. The school is on the left, 300 yards from the stop sign.

Bell Acres Field

I-79 to Wexford Exit. – Turn left onto Orange Belt. Continue on Orange Belt 1.4 miles to stop sign. Turn right. Go .6 miles - bear left onto narrow stone bridge. Continue on Orange Belt 1.6 miles. Field is on right – hidden gravel driveway.

Middle School

I-79 North to Sewickley Exit. Rt. 65 North approximately 2 miles. Pass Sewickley Country Inn on right. First right after Country Inn is Graham Street. Turn onto Graham Street. Middle School is on left.

Sewickley YMCA

Follow direction to middle school. Make 2nd right after Country Inn on to Chestnut Street. Follow 2 blocks to Beaver Street. Turn left onto Beaver Street. Travel 2 blocks. Turn right onto Blackburn Road. YMCA is on left about 2 blocks.

QUIGLEY CATHOLIC

Take I-79 North – follow to Sewickley exit. Take Route 65 North through Sewickley, Ambridge then to Baden. You will come to a Sheetz Gas Station (the first of three lights). Next light will be a McDonald's. The third light you will come to will be Punk's Ice Cream. At that light, bear to the right and run parallel with Rt. 65. You will come to a stop sign approximately 500 feet. Make a right onto North Avenue. Proceed up the hill to the second stop sign, make a left onto Collins Avenue and a right on Quigley Drive.

R

RINGGOLD

Route 88 into Monongahela to Route 136. Turn right on Route 136. Go about 3 miles to the high school on the right. The school sits up on the hill and you cannot see it from Route 136, but there is a marquee and you can see the stadium.

OR

Take Route 88 South through Finleyville and after Huff=s Trailer Sales look for the green sign for aGinger Hill@ and aMingo Park@. Turn right and go straight under the railroad trestle and up the hill to the first stop sign at the Ginger Hill Hotel. Make a left on Route 136 and the school is about 1 1/4 miles on the left.

Carroll Middle School

Rt. 88 South – travel thru Library, Finleyville, New Eagle and Monongahela – continue past Eat N' Park and Foodland through Monongahela – you will pass Sheetz on the right – cross over train tracks – be in the right lane – go up the hill through 2 traffic lights – at top of hill Monongahela Country Club Golf Course will be on your right – continue straight at traffic light until you come to a blinking yellow light on your right. Make the first left turn past this signal onto Alexander Avenue – travel straight back on this road to the middle school.

Finley Middle School

Follow Rt. 88 South for about 10 miles. The school is on Rt. 88.

Monongahela Elementary

Route 88 South through Monongahela to the Eat-n-Park. Go one more block and turn right. Go up the hill, the school is on the right

S

SENECA VALLEY

SENECA VALLEY HIGH SCHOOL/INTERMEDIATE HIGH SCHOOL/MIDDLE SCHOOL: *(gymnasiums-grades 7-12, football-grades 9-12, soccer, baseball-JV/V, softball-JV/V, lacrosse, tennis):*

128 Seneca School Road, Harmony, PA 16037

FROM SOUTH: Take I-79 North to the Little Creek Road Exit #88. Stay in left hand lane of ramp and make a left onto Little Creek Road at traffic light. Make a right at the next traffic light onto Seneca School Road. The campus will be on your right.

The first entrance will take you to the gymnasiums and pool. The second entrance is for football, soccer, baseball, softball, lacrosse and tennis.

ALTERNATE: Take 19 North through Zelienople. About 1.2 miles after the junction of Rt. 19 & Rt. 68, veer right on Little Creek Road. At 3rd traffic light, make a right onto Seneca School Road. The campus will be on your right. The first entrance will take you to the gymnasiums and pool. The second entrance is for football, soccer, baseball, softball, lacrosse and tennis.

FROM NORTH: Take I-79 South to the Zelienople Exit #88. At end of ramp, make a left onto Little Creek Road. At second light, make right onto Seneca School Road. The campus will be on your right. The first entrance will take you to the gymnasiums and pool. The second entrance is for football, soccer, baseball, softball, lacrosse and tennis.

FROM ROUTE 68 WEST: Take Rt. 68 West through Evans City. After Evans City, you will continue straight for approximately three miles. Turn right at the traffic light onto Hartman Road and follow road around the golf course for approximately 1.2 miles. Turn left onto Seneca School Rd. The school complex will be approximately 1/2 a mile on the left.

The first entrance is for football, soccer, baseball, softball, lacrosse and tennis. The second entrance is for the gymnasiums and pool.

CONNOQUENESSING COUNTRY CLUB GOLF COURSE *(Varsity girls golf):*

1512 Mercer Road Ellwood City, PA 16117 (724) 752-2294

Travel I-79 North and take the Zelienople Exit #87. At the end of exit ramp (stop sign) turn left onto Route 68 towards Zelienople. At the first traffic light, turn left onto Route 19 South and go one block. Turn right onto Rt. 288 (West New Castle St.) at the Kaufmann House. At the "Y" before the airport, bear to the right onto Rt. 288. Continue on Rt. 288 for approximately 8.2 miles (you will pass Giant Eagle and Ames Plaza on the right). Proceed to stop light. Turn left onto Mercer Road and follow this road to Route 65. Turn left onto Route 65 and proceed approximately one-tenth of a mile. The Club parking lot is on the left.

CRANBERRY HIGHLANDS (*Varsity boys golf*):

5601 Freshcorn Road, Cranberry Township, PA 16066-3227

From the South, I79 North to the Cranberry/ Seven Fields/ Route 228 exit, at the light, turn left, continue to second traffic light, turn right onto Route 19 north. Follow Route 19 for 1 mile and turn left onto Rochester Road. Follow Rochester Road 1.9 miles and turn right onto Powell Road. Continue on Powell Road for approximately 1.8 miles. Powell Road becomes Freshcorn Road. Continue on Freshcorn Road approximately 0.9 miles to the course on the left.

Alternate from the North, I79 South to the Evans City exit, exit will put you onto Route 19 south. Go south on Route 19 through a traffic light, 200 yards past this light, turn right onto Zehner School Road. Continue for approximately 5 miles to a T-junction, turn left, follow this road for 1 mile to a stop sign and turn right, the course will be on your right.

CRANBERRY MUNICIPAL PARK:

Travel I-79 North to 1st Cranberry Exit (use left lanes to exit). Take Route 19 North through Cranberry's business district. Go past Cranberry Mall, Walmart Plaza, Toys R Us, Dairy Queen). Before flashing light at the fire department, turn left into Cranberry Municipal Park. Tennis courts are on the left.

EVANS CITY SCHOOL (*football - grades 7-8*):

345 W. Main Street, Evans City, Pa 16033

Take Zelienople Exit 87 off of I-79 North. At end of ramp, make a right onto Route 68 East. Continue on Route 68 for approximately three miles. Evans City School will be on your right.

STRAWBERRY RIDGE (*JV boys golf*):

135 McNulty Lane, Harmony, PA 16037-8603 (724) 452-4022

FROM THE NORTH: Take I79 South to the Zelienople exit #88. Make a right off the ramp. Follow to Route 19 north (right). Go approximately 1 mile to Scott Ridge Road, turn left. Follow Scott Ridge to the "Y" and bear to the right. Continue for approximately 3 miles, course will be on your left.

Alternate from the North, Route 19 south, past the Log Cabin Inn, turn right onto Scott Ridge Road and follow above directions. FROM THE SOUTH: Take I79 North to the Little Creek exit #88, right off the ramp. Make a right onto Route 19N. Follow to Route 19 north (right). Go approximately 1 mile to Scott Ridge Road, turn left. Follow Scott Ridge to the "Y" and bear to the right. Continue for approximately 3 miles, course will be on your left.

ZELIENOPLE PARK - Jr. High baseball and Jr. High softball (*see directions below for each field*):

Beaver Street, Zelienople, PA 16063

JR. HIGH BASEBALL

FROM THE SOUTH: Take I-79N to the exit 87, Zelienople/Evans City. Turn left at the bottom of the ramp onto Rt. 68. Go approximately .5 mile and turn left on Division St. After the third stop sign, go directly into the park. Go through the gate. The team bus should park in the pool parking lot. (*Bus traffic is not permitted beyond this point.*) The team will need to walk up to the field at the top of the hill.

(Alt.) Take Rt. 19N to Zelienople. Turn right at the first light - Beaver Street. At the third stop sign you will turn right onto Pittsburgh Street. Go through the gate. The team bus should park in the pool parking lot. (*Bus traffic is not permitted beyond this point.*) The team will need to walk up to the field at the top of the hill.

FROM THE NORTH: Take I-79 South to exit 88, Zelienople. Turn right off of the ramp and follow to the junction of Route 19. Turn left onto Route 19 and follow to Zelienople. At the third traffic light turn left onto Beaver St. At the third stop sign you will turn right onto Pittsburgh Street. Go through the gate. The team bus should park in the pool parking lot. (*Bus traffic is not permitted beyond this point.*) The team will need to walk up to the field at the top of the hill.

JR. HIGH SOFTBALL

FROM THE SOUTH: Take I-79N to the exit 87, Zelienople/Evans City. Turn left at the bottom of the ramp onto Rt. 68. Go approximately .5 mile and turn left on Pittsburgh St. (Foxes Pizza). Follow to the softball fields on the right. The softball field is the second field on the right. The field is directly across from Connoquennesing Elementary School.

(Alt.) Take Rt. 19N to Zelienople. Turn right at the first light - Beaver Street. Follow to Pittsburgh Street and turn right. The field is the second field on the right.

FROM THE NORTH: Take I-79 South to exit 88, Zelienople. Turn right off of the ramp and follow to the junction of Route 19. Turn left onto Route 19 and follow to Zelienople. At the third traffic light turn left onto Beaver St. Follow to Pittsburgh Street and turn right. The field is the second field on the right.

SETON-LaSALLE

From Rt. 19 North. Turn right onto Pioneer Avenue. Turn right onto McNeilly Road. Go approximately 1 mile. School on left.

Brafferton Field

In Dormont make right onto Biltmore (across from McMinn Car Dealership). Follow Biltmore up and down through residential area for 1 2 miles until Biltmore comes to an end, taking the last left turn from Biltmore on Brafferton Road. Follow Brafferton for 2 mile until the road will end at the field.

Moore Park

Coming from Mt. Lebanon or points south take Rt. 19 (West Liberty Avenue) at the McDonald's in Dormont and make right up the Hill (Brookline Blvd.) At top of hill at light take left onto Pioneer Avenue. Follow 1 mile until you see Moore Park on right. Turn into park. Take narrow road down to the baseball field.

SETON HILL UNIVERSITY

Take Pennsylvania Turnpike East to Exit 67 (Irwin). Follow Rt. 30 East approximately 8 miles. Take the Pittsburgh Street Exit into the city of Greensburg. At the fifth traffic light, turn left onto Bell Way. Go one block to the next traffic light and continue straight onto College Avenue through the tunnel. The University's entrance is on the left.

SEWICKLEY ACADEMY

I-79 North to the Ohio River Blvd exit towards Sewickley (Exit 66). Continue on Ohio River Blvd. to Beaver Street. Turn left on Academy Avenue.

SHADY SIDE ACADEMY

Take Route 28 to the Fox Chapel/Waterworks exit. Exit to the right and turn left at the bottom of the ramp. Go about 2 miles through one traffic light. The golf club will be on your right. The two red buildings on the left is the Academy. Follow the signs to the gym as this also lead to the athletic field.

Middle School or Squaw Run Field

Pass entrance to Senior High School on left. Bear left at bottom of hill onto Squaw Run Road East. Middle School field is the 1st right. Squaw Run field is past the Middle school entrance and about ¼ mile on left.

SHALER

North on I-279 - Exit at McKnight Road. North on McKnight Road to Seibert Road. Right on Seibert Road to Thompson Run Road (Stop Sign). Right on Thompson Run Road to Vilsack (Stop Sign). Left on Vilsack to 4-way stop sign, turn right on Anderson Road. Anderson Road to first stop sign - left on Wible Run Rd. Follow Wible Run for a little over 1 mile, school driveway on right.

Burchfield Primary School

I-279 North to PA-28 North. Merge onto PA-8 North via exit 5B on the left toward Butler. Turn right on Saxonburg Blvd. Turn slight left onto Middle road. Turn sharp left onto Burchfield Road.

Intermediate School

I-279 N – Exit at McKnight Road. North on McKnight Road to Seibert. Right on Seibert to Thompson Run Road. Right on Thompson Run Road to Vilsack. At 4-way intersection continue straight to light. Turn right at light go past St. Bonaventure Church and continue ½ mile to Intermediate School on left.

Middle School

Follow Intermediate School directions to Mt. Royal Boulevard. Left on Mt. Royal Blvd. – two blocks to Scott Avenue. Left on Scott through two stop signs to middle school on right.

Rogers Elementary

School sits directly across from our Middle School on Scott Avenue. The softball field is at the left rear of building

Lower Glenshaw Field

Follow Rt. 8 North to intersection at Shaler Giant Eagle. Turn right onto Butler Plank Road. Follow Butler Plank past the Shaler Athletic Club on right to the stop sign. Continue straight through the stop sign past the Glenshaw Post Office on right. Look for Glenshaw Presbyterian Church on left a few hundred yards ahead. The field sits next to the church.

Kiwanis Park

Go North on Route 279 – Exit at McKnight Road go to the 5th red right and turn right onto Seibert Road at stop sign turn right on Thompson Road. At stop sign make left on Vilsack Road. Continue on Vilsack to traffic light. At light make a right onto Mt. Royal Blvd. At the next light make a right onto Wetzel Road. Entrance to Kiwanis is approximately 500 yards on your left.

SHIPPENSBURG UNIVERSITY

West of Shippensburg: Take the Pennsylvania Turnpike to Exit 15/201 (Blue Mountain). Turn left onto PA Route 997. At the "Y" intersection bear right onto route 696. At the town of Newburg, watch the signs carefully and stay on Route 696 (requires a left turn followed by an immediate right turn). Continue on Route 696 south another 8 miles to Shippensburg. Entrance to the campus will be on the left

SOUTH ALLEGHENY

Take Rt. 50 South to the Pleasant Hills Cloverleaf, cross over the cloverleaf and make a right onto Lebanon Church Road, follow signs to Allegheny County Airport. At the Allegheny County Airport, make a right onto Camp Hollow Road. Follow Camp Hollow Road which becomes New England Road to the Clairton/Glassport Bridge. Make a left onto the Clairton/Glassport Bridge. At the end of the bridge,

make a right onto Lincoln Boulevard. At approximately one mile, make a left up Bell Bridge Road. At the top of the hill, make a left onto Liberty Way. Take the third left onto Washington Boulevard approximately one mile. High School is on the right.

SOUTH FAYETTE

Take the Bridgeville Exit off of I-79 South. Turn left onto Route 50 West. Take first exit to the right, which is Millers Run Road. Travel on this road approximately 2 ½ miles, the turn right at “VFW” sign onto Old Oakdale Road. Travel on this road approximately 2 miles (be advised that this road is very windy road and you should watch your speed). The school campus is on the right. Elementary school is the first large building; new high school sits behind elementary school; middle school (old high school) is the next large building.

Fairview Park

I-79 South (Exit #54). Make a right at the traffic light onto Route 50. Then make a right at traffic light on Washington Pike, go exactly 2 miles (past King’s, Shop & Save, Portman’s Farm Market, Fairview Fire Department). Make a left onto Boyce Road. Make a left onto Lawnshadow Drive. Make a right onto Greenwood Drive (go approximately 200 yards, then turn right into Fairview park). Softball field is the first field in the complex.

Creighton-Hogan Soccer Field

I-79 – take Exit #54 (Upper St. Clair/South Fayette). Turn left at the traffic signal to onto Rt. 50. Go approximately 2 miles to the Gladden Exit. Turn right onto Millers Run Road. Follow Millers Run Road for approximately 1 mile. Turn left onto Route 978 and follow for approximately 2 miles. Go approximately 100 feet past where Route 978 turns left to Oakdale. Turn left onto Boys Home Road and go ¼ mile and bear left onto Ridge Road. Continue on Ridge Road for ¼ of a mile to the soccer field which sits on the left.

SOUTH PARK

Follow Rt. 51 South to the South Park Exit at the Cloverleaf in Pleasant Hills, make right turn at the South Park Exit. Follow signs to South Park. Follow Lebanon Church/Curry Hollow Road to the 5th light and make a left turn at the “Y” by the Sunoco Station onto Cochrans-Mill Road. Make the next right turn at the yield sign at Brownsville Road into South Park. Follow Brownsville Road straight past the light at Maple Springs Drive and make the next left onto Ridge Road. Make a left turn onto Ridge Road at the South Park High School sign) and the school will be on the right.

South Park Elementary

Follow Ridge Road until you come to McCorkle Road. Take McCorkle Road towards the Fairgrounds and make a left turn at the light onto Eagle Pride Lane. Follow Eagle Pride Lane until you see the baseball field on the right.

Evans Field

Stay on Ridge Road and keep going straight (do not make left turn) and pass the South Park High School sign on the left and the road turns into McCorkle Road and at the stop light make a left onto Brownsville Road. Go straight until you come to a stop sign at a “Y” in the road. Cross the intersection and go straight with CoGo’s on your right. That road will wind around and at the top of the hill make a left turn onto Triphammer Road and follow the signs to Evans Field on the left.

Wilson Field

Take Rt. 88 South to Corrigan Drive. Take Corrigan Drive to Brownsville Road. Turn LEFT onto Brownsville. Turn RIGHT onto Ridge Road. Turn LEFT onto Wilson. Field is on the left.

SOUTH SIDE BEAVER

Take Parkway West past airport. At the Hopewell Exit turn left on Rt. 151 West. Cross over Rt. 18 but stay on Rt. 151. High School is on Route 151.

STATE COLLEGE

Take US 22 East. Merge onto I-99N/US 220 N via the exit – on the left – toward Altoona. Turn right onto US-220/Appalachian Trwy. Continue to follow US-220. Merge onto US-322 East toward State College/Lewistown. Take the US-322-BR/Atherton St. ramp. Merge onto N Atherton St/US-322 BR E. Turn right onto W Prospect Avenue. Turn left onto S Sparks Street. Turn left onto Westerly Parkway.

Community Fields

I-99 North. This becomes Rt. 220 North for about 10 miles. Merge with Route 322 East. Connect with Business Route 322 (North Atherton Street). Continue straight on North Atherton Street traveling south through College Avenue and Beaver Avenue intersections until reaching Community Field on the right for about 9.5 total miles. If you have reached the Westerly Parkway intersection, you have gone too far. From Atherton Street, softball field will be nearer, followed by baseball fields.

STATE COLLEGE HIGH SCHOOL

Memorial Field

131 W. Nittany Avenue - State College, PA

From Business Rt. 322 (Atherton Street) turn east onto West Nittany Avenue. Go two blocks. The stadium will be on the left opposite corner. Parking is available either on the surrounding streets or in the nearby parking garages. To reach the garages, turn north (or left) onto Fraser Street and proceed two blocks to the stoplight at Beaver Avenue. Continue on Fraser Street to the Fraser Street Garage on your right. OR Turn east (or right) on Beaver Avenue for two blocks to Pugh Street and turn north (or left) to the Pugh Street Garage on your left.

STEEL VALLEY

High School & Griffin Field

Take the Homestead/Squirrel Hill Exit #8. Follow the arrows to Homestead. Make no turns. Go through the intersection at the top of Brownhill Road (Pennzoil on right at the light, then continue passed the Sunoco). Continue down Brownhill Road and over the Homestead Grays Bridge. Go straight through the intersection and up West Street. At the end of West Street you will come to a "T" in the road. Make a left, go to the stop light and make a right onto Main Street. Continue down Main Street for 7/10 of a mile and the school will be on your left.

Campbell Field

Take the Homestead/Squirrel Hill Exit #8. Follow the arrows to Homestead. Make no turns. Go through the intersection at the top of Brownhill Road (Pennzoil on right at the light, then continue passed the Sunoco). Continue down Brownhill Road and over the Homestead Grays Bridge. Go straight through the intersection and up West Street. At the end of West Street you will come to a "T" in the road make a right onto West Run Road. Continue down West Run Road about 4/10 mile. Campbell Field will be on your right.

STO-ROX

I-79 North to the Crafton Exit. Turn right off the exit then make a left at light just before the Kings' Restaurant. Follow the road to Ohio Valley Hospital (turn left onto Heckel Road). Go to stop sign then turn right. At the next stop sign, make a right turn onto Pine Hollow Road. At stop sign make a right onto Broadway Avenue. Stay on Broadway Avenue, until you come to a stop light (Primadonna Restaurant will be on the right). Make a right at the stop light. Go to stop sign and school will be on the left.

Middle School & Elementary School

I-79 North to the Coraopolis Exit. Make a right onto Rt. 51 South. Go about 2 miles past the Sycamore Creek Nursing Home to a "Y" in the road. Bear left (staying on Rt. 51 South). Continue about 1 ½ to 2 miles to Ewing Road (Sign for Sto-Rox Elementary). Make a right – go about ½ mile and the Elementary School is on your left, the next building is the Middle School.

SUMMIT RACKET CLUB

Take I-376 E / US-22E. Merge onto US-22 E / William Penn Hwy via the exit on the left toward Murrysville. Merge onto I-99 N / US-220 N via the exit on the Left toward Altoona. Take the Plank Road exit, Exit 31, toward Altoona. Take the 1st Left onto W Plank Road / US-220-BR. Your destination is just past PA-36 N. If you reach Lowell Avenue you have gone too far.

I

THOMAS JEFFERSON

Lebanon Church Road to Route 51. As soon as you enter Route 51 make a right onto Old Clairton Road - follow that road to Thomas Jefferson High School.

Pleasant Hills Middle School

Take Washington Road take left on Connor Road. Turn right onto Library Road/PA-88. turn left onto Broughton Road. Take the PA 51 S ramp toward Clairton. Turn slight right onto PA-51/Clairton Blvd. Turn right onto Old Clairton Road. 404 Old Clairton Road.

Jefferson Elementary

Take Rt. 51 toward Pleasant Hills. Immediately after the Cloverleaf, you will see Bill Green Shopping Center/Pool City on your right. Turn right onto Old Clairton Road. Continue along this road through Pleasant Hills; past Middle School; past TJ High School. About 1 mile past high school turn left into Jefferson Elementary.

Mowry Park

Follow above directions to Old Clairton Road. Turn right on Gill Hall Road then a right into Mowry Park

TRINITY

High School

Take Route 19 South to Washington. After passing the light by the Washington Mall and McDonald=s, continue to top of hill to the BP Gas Station on the left. Make a left onto North Avenue. Go all the way to the end of street and make a right onto Beau Street. Go to the third stoplight and make a left onto Main Street. Take Main Street all the way to the bottom of South Main Street. Bear to the right onto Park Avenue past W&J=s Football Field. Come up around the corner and the high school is on the right.

Middle School (Hiller Field)

Take I-79 S to I-70 W. Get off at Exit 15 (Chestnut Street). Stay to right coming down the ramp. Go to second stoplight and turn right onto Franklin Farms Road. Go to end of road to last stoplight and turn right onto Park Avenue. Come up around the corner and bear left onto Scenic Drive. The entrance to the Middle School is there.

South Elementary

Take I-70 East to I-79 South towards Waynesburg. Get off the Lone Pine Exit. Make a right onto Route 19 and immediately make a right onto South Main Street Extension. The entrance to the school is on the right and the school sits at the top of the hill.

South Strabane Softball Complex

Take 19 South / Washington Road (approx 15 miles). Turn left at Davis School Road. Turn right at E. Beau Street / PA-136 W. Take the 1st left onto Zediker Station Road. Turn right at Floral Hill Drive. Destination will be on the left.

West Elementary

Take I-79 South to I-70 West. Get off at Exit #15 (West Chestnut Street). Stay to the right coming down the ramp and go to the second stop light. Turn right onto Franklin Farms Road. Go to the very end to last stop light and turn left onto Park Avenue. Go about ¼ mile and on the left you will see Stoskal Insurance. Make a left onto MCJ Drive. Go to stop sign and Trinity West sits on Gabby Avenue. The softball field is located to the right of the school.

Washington Park

Take I-79 South to I-70 East. Get back on I-79 South, go to the Laboratory Exit and bear right onto Route 40. Go to the second stoplight and turn right into Washington Park. Tennis courts are up the street.

Dogwood Hills GC

I-70 West to Claysville Exit. At bottom of ramp make right and then immediate right on Rt. 40 East back into Claysville. Turn right on Rt. 231 South in downtown Claysville. Go under Rt. 70 and go approximately 200 yards and make right onto Beham Ridge Road. Golf course approximately 2 miles on road.

U

UNIONTOWN

Route 51 South to Route 40 East. Stay on Route 40 East for several blocks. The high school will be on the right. The stadium is behind the school.

UPPER ST. CLAIR

Beadling Soccer Field

Follow Rt. 19 to Gilkeson Road. Turn right onto Gilkeson Road. Follow Gilkeson Road through 2 traffic lights. At the second traffic light, Gilkeson will bear to the right but you will continue straight onto Painters Run Road. Follow Painters Run Road and turn left onto Painters Drive. Go 1/8 mile and follow sign to Beadling Field.

Morton Soccer Field Complex

From Rt. 19 South past South Hills Village and Upper St. Clair High School to Boyce Road Intersection. Go right onto Boyce Road then make first right onto Morton Road. Follow Morton Road for about 1 mile. Complex in on the left.

Marmion Field, Municipal Field

Fields are located on McLaughlin Run Road.

Baker Field

Take Rt. 19 South and get off at McLaughlin Run Road, past Upper St. Clair High School. Turn left onto Morrow Road, go all the way to the top of the hill, bear right. Field is on the left hand side.

Boyce Middle School

Take Rt. 19 South to the intersection of Boyce Road. Turn right, school will be on the right hand side.

Boyce/Mayview Complex

Follow Rt. 19 South to Boyce Road. Turn right on Boyce Road. Turn right on Mayview Road. Complex is past Mayview Hospital.

Fort Couch Middle School

Take Rt. 19 South to the intersection of Fort Couch Road. Turn right, school will be on the left hand side.

V

VALLEY

Rt. 28 North to Tarentum/New Kensington exit. Cross over river for two miles onto 366 (or Route 56) to high school.

VINCENTIAN ACADEMY

I-279 North to McKnight Road Exit. Follow McKnight Road past all shopping areas to Peebles Road. Make right onto Peebles Road and a left at the first red light into the school parking lot.

W

WASHINGTON & JEFFERSON COLLEGE

Take Interstate 79 South to Interstate 70 East/79 South to Exit 20, Beau Street. Make a right from the exit ramp. Turn left at the traffic light and follow Beau Street to the College. PA Route 136 West — Traveling on PA 136 west (Beau Street) you will proceed for 1.3 miles. Turn left at the fourth light onto College Street (one-way), remain in the left lane; proceed 1 block and turn left at the light onto Wheeling Street (two-way); proceed one block and turn left at the light onto South Lincoln Street (one-way), remain in the left lane. The Visitor's Parking Lot is on the left at the midpoint of this block.

WASHINGTONS LANDING TENNIS COURTS

Stay straight to go onto I-376 E/US-30 E/US-22 E/US-19 Trk N/Parkway West/Penn Lincoln Pkwy E/Fort Pitt Tunnels. Continue to follow I-376 E/US-30 E/US-22 E/US-19 Trk N/Parkway West/Penn Lincoln Pkwy E.

Keep left to take I-279 N/US-19 Trk N/Parkway North toward North Shore/Mellon Arena/Convention Ctr/Strip District.

5. Keep right to take I-279 N/US-19 Trk N/Parkway North.

6. Merge onto PA-28 N via EXIT 1D toward Chestnut St/East Ohio St/Etna.

7. Take the Chestnut Street ramp.

8. Turn right onto Chestnut St.

9. Take the 3rd left onto Progress St.

Progress St is just past Carpenter Way

If you are on 16th St and reach Penn Ave you've gone about 0.4 miles too far

10. Turn right onto Heinz St.

11. Turn left onto River Ave.

12. Turn right onto 30th Street Bridge.

30th Street Bridge is 0.8 miles past Pindham St

If you reach 31st St you've gone a little too far

13. 30th Street Bridge becomes Waterfront Dr.

200 WATERFRONT DR.

WASHINGTON

Rt. 19 South to I-70 West. Follow I-70 to Jefferson Avenue (Exit 6). At the end of the exit ramp, turn right. Go to 2nd light (Jefferson Avenue). Turn left onto Jefferson Avenue. Proceed on Jefferson to Washington High School. Approximately $\frac{3}{4}$ to 1 miles. School is on the left.

Washington Park School

I-79 South to Laboratory Exit. Follow Route 40 West (Maiden Street) into the city. At the light, turn right into park. Go 2 stop signs. At second sign bear left up hill. Follow "S" to top and make left into driveway.

Frazier Simplex Rifle Range

I-70 West to Jefferson Avenue Exit. After exit turn right at stop sign. Go 2 traffic lights. At second light, make right onto Jefferson Avenue. Stay on Jefferson Avenue. Go 1.8 miles and look for Family diner. Building is green and is next to Family Diner.

Twist Field

I-79 South to Laboratory Exit. Follow Route 40 West (Maiden Street) into the city. At the light, turn right into park. Go 2 stop signs. At second sign make a right and follow the road to the Twist Softball Fields.

WAYNESBURG CENTRAL

Take I-79 South to Exit 14. Make a right onto Route 21 West. At the second light, make a left. Follow this road 500 yards, make a right up the hill. The high school is on your right at the top of the hill. The softball field is located to the left of the high school near the elementary school.

WEST ALLEGHENY

Parkway West to Routes 22-30 West to the exit at Imperial. Bear right off the exit. Go past Exxon and turn right. Go straight on West Allegheny Road. The School entrance will be on the left.

WEST GREENE

Take I-79 South to Waynesburg Exit. Turn right off of the exit ramp onto Rt. 21 West. Follow Rt. 21 West through Waynesburg to the town of Rogersville (7 miles west of Waynesburg). About ½ mile outside of Rogersville bear left at the “Y” crossroads onto Rt. 18 South. West Greene High School/Middle School is about ½ mile further on the left.

WEST MIFFLIN

High School Middle School- Take Connor Road and then turn right onto Library Road/PA-88. Turn left onto Broughton Road. Broughton Road becomes Brownsville Road. Stay straight to go on to Curry Hollow Road. Stay straight go onto Lebanon Church Road. Turn slight left onto Buttermilk Hollow Road. Buttermilk Hollow Road becomes Mifflin Road. Turn right onto Interboro Avenue. Turn right onto Brierly Lane. Brierly Lane becomes Commonwealth Avenue. The high school address is 91 Commonwealth Avenue and the Middle School address is 81 Commonwealth Avenue.

New Emerson Elementary

Lebanon Church Road – pass Allegheny County Airport. At next light past airport bear to right. At next light, bear right and get in left lane. Make a left at pizza shop. Follow past Paule’s Lookout (this will be Skyline Drive). Keep going straight, past Knights of Columbus, (becomes Pennsylvania Avenue) approximately 2 blocks and New Emerson will be on the left.

WESTERN AREA YMCA

Merge onto I-376 W toward airport / I-79. Merge onto I-79 N via Exit 64A toward Erie. Take the PA-60 exit, Exit 60A, toward Crafton/Moon Run. Turn left onto PA-60N / Steubenville Pike. Turn right onto Beaver Grade Road / Yellow Belt. Continue to follow Beaver Grade Road. Turn right onto Clever Road. Turn left onto Beaver Grade Road. Turn slight left onto Montour Run Road. 195 Montour Run Road is on the right.

WESTERN RESERVE ACADEMY

Ohio Turnpike Exit #12 (Route 8). Take Cleveland-North ramp after leaving toll gate. North on Route 8, right turn at first light, Hines Hill Road. Cross over railroad tracks, turn right on Prospect Street. Prospect St. to Route 91. Cross over Route 91, turn left at dead end, College Street (Bicknell Gym on right). Right at first street, High Street.

WINCHESTER-THURSTON

Take the Oakland Exit onto Forbes Avenue. Turn left onto Morewood Avenue. School is on Morewood.

WOODLAND HILLS

Take Parkway East through the Squirrel Hill Tunnels to the Greensburg Pike Exit. At the red light make a left onto Greensburg Pike. Administration Building is on the right approximately 1/10 mile. High School is the first right past the Administration Building approximately 1/10 of a mile.

Wolvarena

Take Parkway East through the Squirrel Hill Tunnels to the Greensburg Pike Exit. At the red light make a left onto Greensburg Pike and follow approximately 4 miles to second red light. Make a left on to Tri-Boro Expressway (stay in left lane) and go to the fourth red light. Make a left onto Lynn Avenue and stadium is a ¼ mile on right.

East Junior High

Follow directions above for Wolvarena. At the fourth red light on Tri-Boro Expressway make a right and school is on the left.

West Junior High

Take Parkway East to Wilkesburg exit to red light directly past Channel 4. At red light make a left and follow road past Holiday Inn to "T" and make a left onto Brinton Road. Follow to top of hill to Columbia Avenue and make a right then go through 2 stop signs and make a left onto Evans Avenue (school sits in cul-de-sac).

Dickson Field

Take Parkway East to the Swissvale/Edgewood Exit and follow Swissvale signs. At stop sign make a right and follow road to "T" and make a right onto Schoyer Avenue. Follow Schoyer Avenue approximately ½ mile to Dickson School on right and field is next to school.

Y

YOUGH

Travel south on Rt. 51 to the Route 136 exit. At exit ramp stop sign, turn left and travel east. You will pass through West Newton. As you leave West Newton, you will go up a steep hill. As you proceed up the hill you will pass Hope Veterinary Hospital, and a Citgo. Rt. 136 turns left just beyond these. Turn left onto Rt. 136. Travel for 2.9 miles to SR 3057 (Herminie Road) **THIS IS POORLY MARKED**. Turn left onto Herminie Road. Travel 2.3 miles to an intersection. Dairy Queen and an Exxon will be in front of you. Turn left and travel .7 miles. The high school will be on your right.